

RESOLUTION NO. 2025-03-1153R

CITY OF TONTITOWN, WASHINGTON COUNTY, ARKANSAS

A RESOLUTION EXPRESING THE WILLINGNESS OF THE CITY OF TONTITOWN TO UTILIZE FEDERAL-AID TRANSPORTATION ALTERNATIVES PROGRAM OR RECREATIONAL TRAILS PROGRAM FUNDS FOR THE PEDESTRIAN CROSSING PROJECT IN THE CITY OF TONTITOWN, ARKANSAS.

WHEREAS, the City of Tontitown understands Federal-aid Transportation Alternatives Program or Recreational Trail Program funds are available at 80% federal participation and 20% local match to develop or improve pedestrian crossing along Barrington Road and Fletcher Road in the City of Tontitown; and

WHEREAS, the current application request for this project is \$109,089.00, as reflected in the attached Exhibit "A"; and

WHEREAS, the City of Tontitown understands that Federal-aid Funds are available for this project on reimbursable basis, requiring work to be accomplished and proof of payment prior to actual monetary reimbursement; and

WHEREAS, this project, using federal funding, will be open and available for use by the general public and maintained by the applicant for the life of the project; and

NOW, THEREFORE, BE IT RESOLVED, by the City Council of the City of Tontitown, Arkansas:


Section 1. The City of Tontitown will participate in accordance with its designated responsibility including maintenance of this project.

Section 2. The Mayor of Tontitown is hereby authorized and directed to execute all appropriate agreements and contracts necessary to expedite the construction of the above stated project.


Section 3. The City Council of Tontitown pledges its full support and hereby authorizes the Arkansas Department of Transportation to initiate action to implement this project.


PASSED AND APPROVED this 18 day of March 2025.

APPROVED:


Angela Russell, Mayor

ATTEST:


Rhonda Ardemagni, City Clerk-Treasurer
(SEAL)




2000, 2001, 2002, 2003, 2004, 2005, 2006, 2007, 2008, 2009, 2010, 2011, 2012, 2013, 2014, 2015, 2016, 2017, 2018, 2019, 2020, 2021, 2022, 2023, 2024, 2025, 2026, 2027, 2028, 2029, 2030, 2031, 2032, 2033, 2034, 2035, 2036, 2037, 2038, 2039, 2040, 2041, 2042, 2043, 2044, 2045, 2046, 2047, 2048, 2049, 2050, 2051, 2052, 2053, 2054, 2055, 2056, 2057, 2058, 2059, 2060, 2061, 2062, 2063, 2064, 2065, 2066, 2067, 2068, 2069, 2070, 2071, 2072, 2073, 2074, 2075, 2076, 2077, 2078, 2079, 2080, 2081, 2082, 2083, 2084, 2085, 2086, 2087, 2088, 2089, 2090, 2091, 2092, 2093, 2094, 2095, 2096, 2097, 2098, 2099, 2100, 2101, 2102, 2103, 2104, 2105, 2106, 2107, 2108, 2109, 2110, 2111, 2112, 2113, 2114, 2115, 2116, 2117, 2118, 2119, 2120, 2121, 2122, 2123, 2124, 2125, 2126, 2127, 2128, 2129, 2130, 2131, 2132, 2133, 2134, 2135, 2136, 2137, 2138, 2139, 2140, 2141, 2142, 2143, 2144, 2145, 2146, 2147, 2148, 2149, 2150, 2151, 2152, 2153, 2154, 2155, 2156, 2157, 2158, 2159, 2160, 2161, 2162, 2163, 2164, 2165, 2166, 2167, 2168, 2169, 2170, 2171, 2172, 2173, 2174, 2175, 2176, 2177, 2178, 2179, 2180, 2181, 2182, 2183, 2184, 2185, 2186, 2187, 2188, 2189, 2190, 2191, 2192, 2193, 2194, 2195, 2196, 2197, 2198, 2199, 2200, 2201, 2202, 2203, 2204, 2205, 2206, 2207, 2208, 2209, 2210, 2211, 2212, 2213, 2214, 2215, 2216, 2217, 2218, 2219, 2220, 2221, 2222, 2223, 2224, 2225, 2226, 2227, 2228, 2229, 2230, 2231, 2232, 2233, 2234, 2235, 2236, 2237, 2238, 2239, 2240, 2241, 2242, 2243, 2244, 2245, 2246, 2247, 2248, 2249, 2250, 2251, 2252, 2253, 2254, 2255, 2256, 2257, 2258, 2259, 2260, 2261, 2262, 2263, 2264, 2265, 2266, 2267, 2268, 2269, 2270, 2271, 2272, 2273, 2274, 2275, 2276, 2277, 2278, 2279, 2280, 2281, 2282, 2283, 2284, 2285, 2286, 2287, 2288, 2289, 2290, 2291, 2292, 2293, 2294, 2295, 2296, 2297, 2298, 2299, 2300, 2301, 2302, 2303, 2304, 2305, 2306, 2307, 2308, 2309, 2310, 2311, 2312, 2313, 2314, 2315, 2316, 2317, 2318, 2319, 2320, 2321, 2322, 2323, 2324, 2325, 2326, 2327, 2328, 2329, 2330, 2331, 2332, 2333, 2334, 2335, 2336, 2337, 2338, 2339, 2340, 2341, 2342, 2343, 2344, 2345, 2346, 2347, 2348, 2349, 2350, 2351, 2352, 2353, 2354, 2355, 2356, 2357, 2358, 2359, 2360, 2361, 2362, 2363, 2364, 2365, 2366, 2367, 2368, 2369, 2370, 2371, 2372, 2373, 2374, 2375, 2376, 2377, 2378, 2379, 2380, 2381, 2382, 2383, 2384, 2385, 2386, 2387, 2388, 2389, 2390, 2391, 2392, 2393, 2394, 2395, 2396, 2397, 2398, 2399, 2400, 2401, 2402, 2403, 2404, 2405, 2406, 2407, 2408, 2409, 2410, 2411, 2412, 2413, 2414, 2415, 2416, 2417, 2418, 2419, 2420, 2421, 2422, 2423, 2424, 2425, 2426, 2427, 2428, 2429, 2430, 2431, 2432, 2433, 2434, 2435, 2436, 2437, 2438, 2439, 2440, 2441, 2442, 2443, 2444, 2445, 2446, 2447, 2448, 2449, 2450, 2451, 2452, 2453, 2454, 2455, 2456, 2457, 2458, 2459, 2460, 2461, 2462, 2463, 2464, 2465, 2466, 2467, 2468, 2469, 2470, 2471, 2472, 2473, 2474, 2475, 2476, 2477, 2478, 2479, 2480, 2481, 2482, 2483, 2484, 2485, 2486, 2487, 2488, 2489, 2490, 2491, 2492, 2493, 2494, 2495, 2496, 2497, 2498, 2499, 2500, 2501, 2502, 2503, 2504, 2505, 2506, 2507, 2508, 2509, 2510, 2511, 2512, 2513, 2514, 2515, 2516, 2517, 2518, 2519, 2520, 2521, 2522, 2523, 2524, 2525, 2526, 2527, 2528, 2529, 2530, 2531, 2532, 2533, 2534, 2535, 2536, 2537, 2538, 2539, 2540, 2541, 2542, 2543, 2544, 2545, 2546, 2547, 2548, 2549, 2550, 2551, 2552, 2553, 2554, 2555, 2556, 2557, 2558, 2559, 2560, 2561, 2562, 2563, 2564, 2565, 2566, 2567, 2568, 2569, 2570, 2571, 2572, 2573, 2574, 2575, 2576, 2577, 2578, 2579, 2580, 2581, 2582, 2583, 2584, 2585, 2586, 2587, 2588, 2589, 2590, 2591, 2592, 2593, 2594, 2595, 2596, 2597, 2598, 2599, 2600, 2601, 2602, 2603, 2604, 2605, 2606, 2607, 2608, 2609, 2610, 2611, 2612, 2613, 2614, 2615, 2616, 2617, 2618, 2619, 2620, 2621, 2622, 2623, 2624, 2625, 2626, 2627, 2628, 2629, 2630, 2631, 2632, 2633, 2634, 2635, 2636, 2637, 2638, 2639, 2640, 2641, 2642, 2643, 2644, 2645, 2646, 2647, 2648, 2649, 2650, 2651, 2652, 2653, 2654, 2655, 2656, 2657, 2658, 2659, 2660, 2661, 2662, 2663, 2664, 2665, 2666, 2667, 2668, 2669, 2670, 2671, 2672, 2673, 2674, 2675, 2676, 2677, 2678, 2679, 2680, 2681, 26

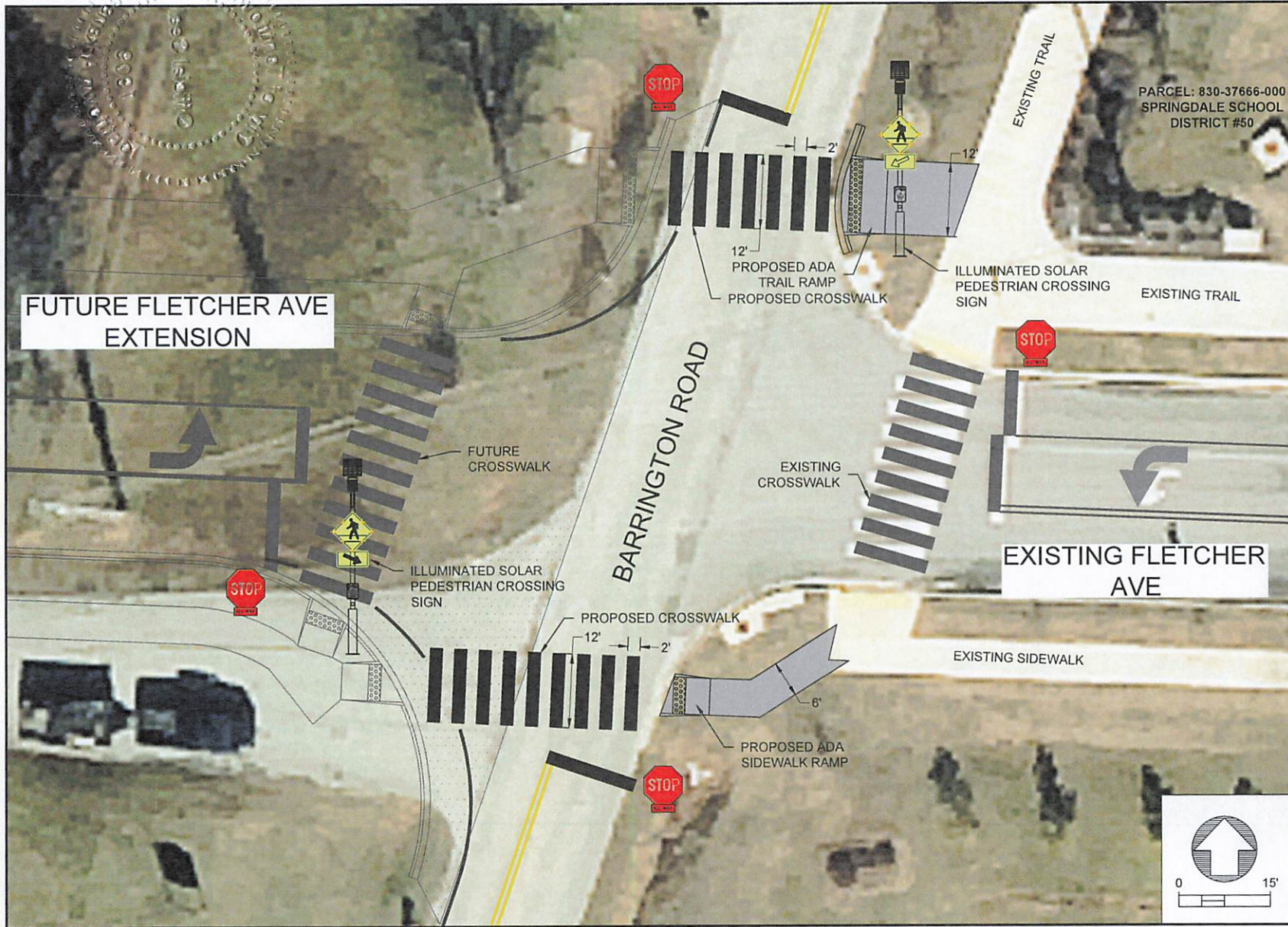




Engineer's Opinion of Probable Cost
Fletcher AVE/Barrington Road Safe Intersection Improvement
March 12th, 2025

Item	Description	Quantity	Unit	Unit Price	Total
1	Mobilization and Site Work	1	LS	\$ 5,000.00	\$ 5,000.00
2	Traffic Control	1	LS	\$ 2,000.00	\$ 2,000.00
3	Undercut and Backfill, Import	20	CY	\$ 75.00	\$ 1,500.00
4	6' Concrete Sidewalk, 4" Depth Installed	20	SY	\$ 200.00	\$ 4,000.00
5	12' Concrete Trail, 4" Depth Installed	25	SY	\$ 250.00	\$ 6,250.00
6	6' ADA Ramp, Concrete Installed	1	EA	\$ 2,500.00	\$ 2,500.00
7	12' ADA Ramp, Concrete Installed	1	EA	\$ 4,500.00	\$ 4,500.00
8	2' Curb and Gutter, Installed	30	LF	\$ 50.00	\$ 1,500.00
9	Class 7 Base Course, 4" Depth, Placed and Compacted	12	TON	\$ 100.00	\$ 1,200.00
10	2' Thermoplastic Stripping	192	LF	\$ 25.00	\$ 4,800.00
11	Illuminated Solar Pedistrian Crossing Sign, Push Button with Pole and Foudation, Installed	2	EA	\$ 30,000.00	\$ 60,000.00
12	Solid Sod	10	SY	\$ 11.00	\$ 110.00
13	Erosion Control	1	LS	\$ 1,500.00	\$ 1,500.00
				15% Contingency	\$ 14,229.00
				Total	\$ 109,089.00






 CITY OF TONTITOWN
 235 E HENRI DE TONTI BLVD
 TONTITOWN, AR 72762
 (479) 361-2700

FLETCHER AVE/BARRINGTON ROAD
SAFE INTERSECTION
IMPROVEMENTS
 TONTITOWN, AR

DRAWN BY:	CK CIVIL
DATE:	03/12/2025
PROJECT NO:	25-3107
SHEET:	EXHIBIT 001

