

RESOLUTION NO. 2021-03-9292

CITY OF TONTITOWN, WASHINGTON COUNTY, ARKANSAS

A RESOLUTION TO ADOPT A REVISED TONTITOWN WATER SERVICE MAP

WHEREAS, due to growth within the City of Tontitown, it is necessary to adopt a revised Tontitown Water Service Map; and

WHEREAS, the revised Tontitown Water Service Map, attached as Exhibit "A", prepared in collaboration with the Washington Water Authority, has been reviewed and discussed by the City Council; and


WHEREAS, the City Council, after thorough consideration, believes that adoption of the Tontitown Water Service Map is in the best interests of the citizens of the City of Tontitown.

NOW, THEREFORE, BE IT RESOLVED by the City Council of the City of Tontitown as follows:

The revised Tontitown Water Service Map, attached hereto as Exhibit "A", and filed for record with the City Clerk-Treasurer at the Tontitown City Hall, is hereby adopted by the City Council of the City of Tontitown.


PASSED AND APPROVED this 2 day of March, 2021.

APPROVED:



Paul Colvin, Jr., Mayor

ATTEST:



Rhonda Ardemagni, Clerk-Treasurer
(SEAL)

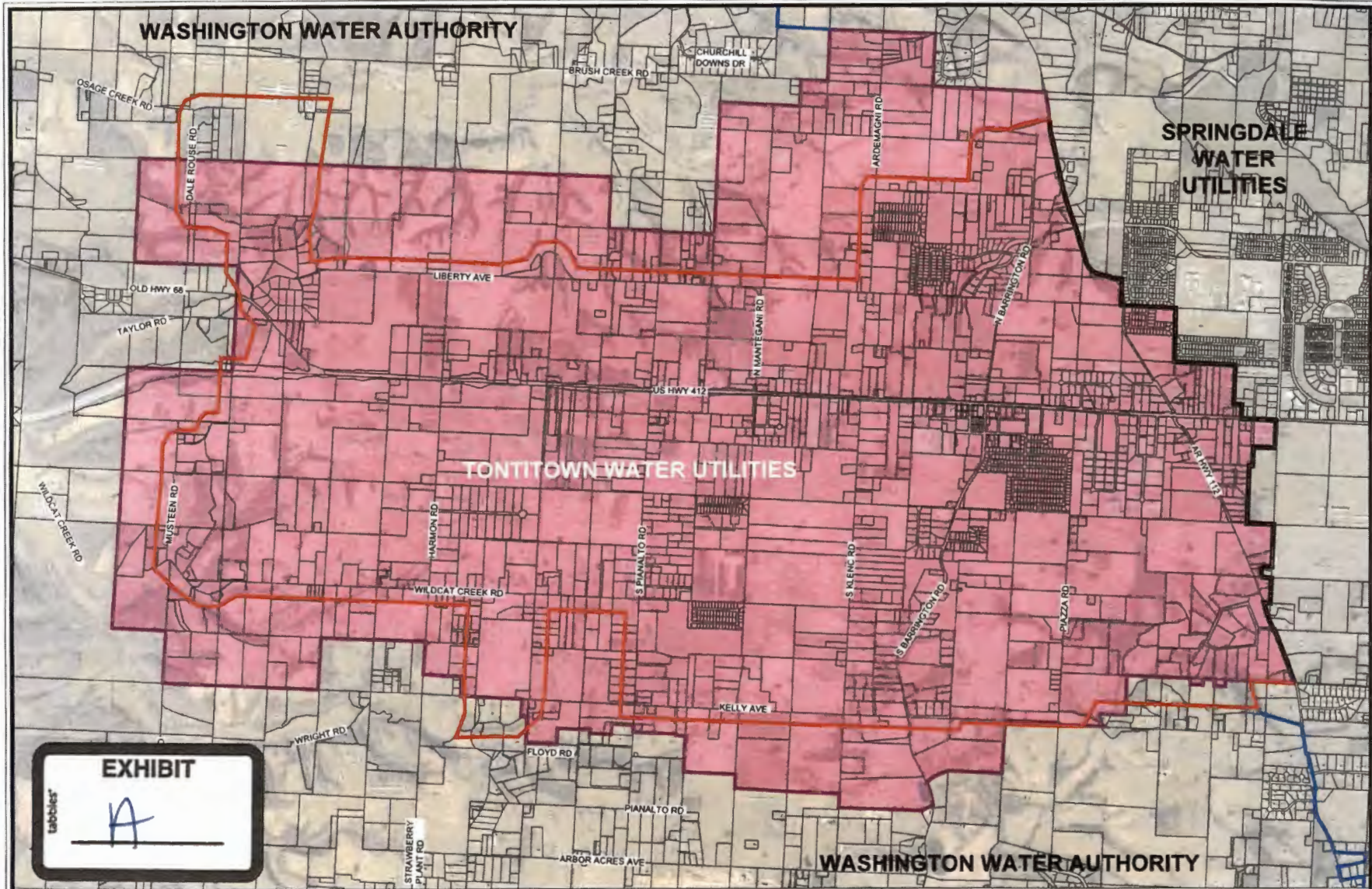


EXHIBIT
 tabbles' A

LEGEND

- TONTITOWN WATER UTILITIES SERVICE TERRITORY (2021)
- WASHINGTON COUNTY PARCEL BOUNDARY
- TONTITOWN WATER UTILITIES SERVICE BOUNDARY
- WASHINGTON WATER AUTHORITY SERVICE BOUNDARY
- TONTITOWN WATER UTILITIES / WASHINGTON WATER AUTHORITY SERVICE BOUNDARY (WASHINGTON COUNTY RDA / CITY OF TONTITOWN FILED 1997)
- TONTITOWN WATER UTILITIES / WASHINGTON WATER AUTHORITY SERVICE BOUNDARY (2021)

SERVICE AREA BOUNDARY AGREEMENT
 THIS AGREEMENT IS HEREBY MADE BY AND BETWEEN THE CITY OF TONTITOWN AND THE WASHINGTON WATER AUTHORITY. THE SHADED AREA SHALL BE THE SERVICE TERRITORY FOR TONTITOWN WATER UTILITIES. THIS MAP IS A FOLLOW UP TO THE SERVICE AREA BOUNDARY BETWEEN TONTITOWN AND WASHINGTON COUNTY RDA MAP APPROVED BY THE CITY OF TONTITOWN AND WASHINGTON COUNTY DEVELOPMENT AUTHORITY. APPROVED IN 1992 AND FILED IN 1997 AT THE WASHINGTON COUNTY CLERKS OFFICE. ALL AREAS BEYOND SAID SHADED BOUNDARY IN WASHINGTON COUNTY SHALL BE SERVED BY WASHINGTON WATER AUTHORITY. BOTH PARTIES AGREE TO ALLOW THE OTHER PARTY TO UTILIZE ITS UTILITY EASEMENTS IN AREAS OF PARALLEL MAINS

AS APPROVED BY THE CITY OF TONTITOWN, ARKANSAS
 DATE _____ MAYOR: PAUL COLVIN JR.
 DATE _____ PUBLIC WORKS DIRECTOR: JAMES CLARK

AS APPROVED BY WASHINGTON WATER AUTHORITY
 DATE _____ WWA CHAIRMAN: RANDY ODGLEN
 DATE _____ WCRDA CHAIRMAN: RICK JOHNSON
 DATE _____ GENERAL MANAGER: JOSH MOORE

Washington Water Authority
 12567 West Highway 62
 Farmington, AR 72730
 479-267-2111

TONTITOWN UTILITIES - WWA SERVICE BOUNDARY MAP
 WASHINGTON COUNTY, ARKANSAS

Drawn By: RZJ
 Checked By:
 Date: FEB 2021
 Scale:
 Revisions:

Sheet
MAP 01