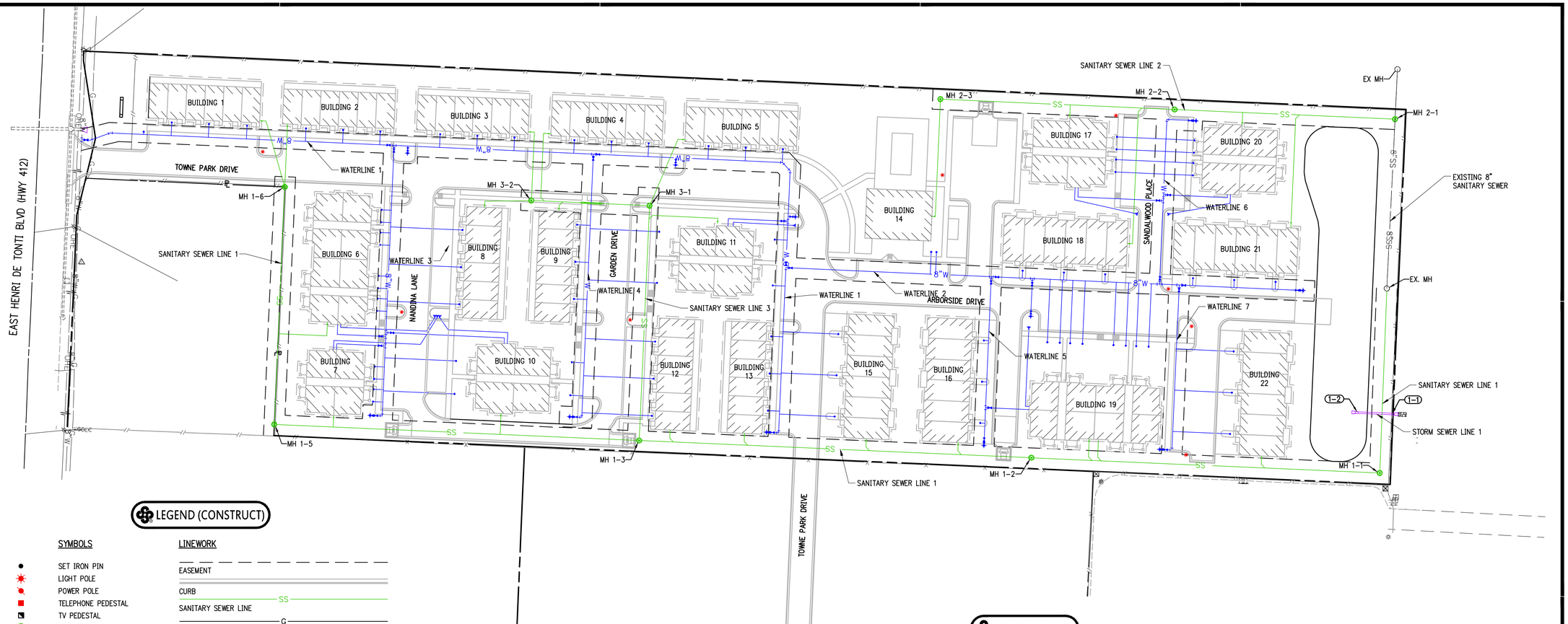

LEGEND (CONSTRUCT)

SYMBOLS	LINEWORK
SET IRON PIN	EASEMENT
LIGHT POLE	CURB
POWER POLE	SANITARY SEWER LINE
TELEPHONE PEDESTAL	GAS LINE
TV PEDESTAL	WATER LINE
MANHOLE	UNDERGROUND TELEPHONE
SANITARY SEWER CLEANOUT	UNDERGROUND ELECTRIC
GAS METER	OVERHEAD ELECTRIC
STORM SEWER PIPE	UNDERGROUND TELEVISION
STRUCTURE NUMBER	OVERHEAD TELEVISION
WATER VALVE	RIGHT OF WAY
FIRE HYDRANT ASSEMBLY	PROPERTY LINE
AIR RELEASE VALVE	
FIRE DEPARTMENT CONNECTION	
WATER METER	
REDUCER	
DROP INLET, GRATED INLET OR JUNCTION BOX (SPECIFY ON PLAN SHEET)	

LEGEND (EXISTING)

SYMBOLS	LINEWORK
FOUND IRON PIN	EASEMENT
LIGHT POLE	CURB
POWER POLE	SANITARY SEWER LINE
TELEPHONE PEDESTAL	GAS LINE
TV PEDESTAL	WATER LINE (SPECIFY SIZE & TYPE)
MANHOLE	UNDERGROUND TELEPHONE
SANITARY SEWER CLEANOUT	UNDERGROUND ELECTRIC
GAS METER	OVERHEAD ELECTRIC
GAS VALVE	UNDERGROUND TELEVISION
STORM SEWER PIPE	OVERHEAD TELEVISION
WATER VALVE	RIGHT OF WAY
FIRE HYDRANT ASSEMBLY	
WATER METER	
SPRINKLER HEAD	
ELECTRIC PEDESTAL	
DROP INLET	

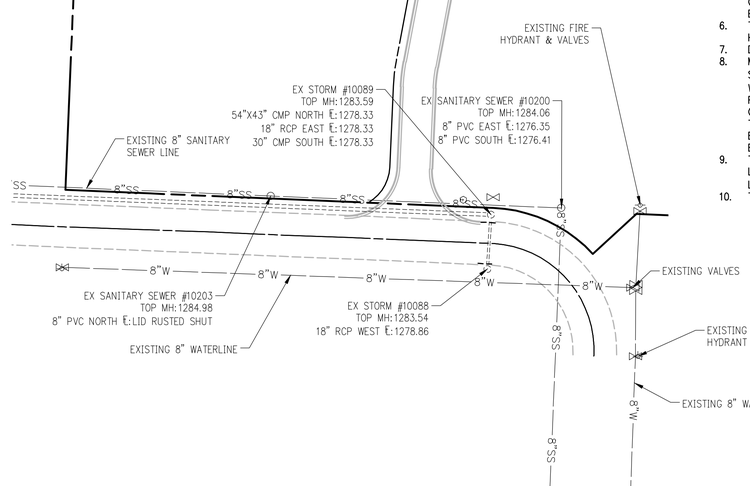

UTILITY NOTES

1. THE LOCATION AND/OR ELEVATION OF EXISTING UTILITIES AS SHOWN ON THESE PLANS IS BASED ON RECORDS OF THE VARIOUS UTILITY COMPANIES AND, WHERE POSSIBLE, MEASUREMENTS TAKEN IN THE FIELD. THE INFORMATION IS NOT TO BE RELIED UPON AS BEING EXACT OR COMPLETE. THE CONTRACTOR MUST CONTACT THE APPROPRIATE UTILITY COMPANIES AT LEAST 72 HOURS BEFORE ANY EXCAVATION TO REQUEST EXACT FIELD LOCATION OF EXISTING UTILITIES WITHIN THE WORK ZONE.
2. CONTRACTOR SHALL NOTIFY THE UTILITY AUTHORITIES' INSPECTORS 72 HOURS BEFORE CONNECTING TO ANY EXISTING FACILITIES. CONTRACTOR SHALL COORDINATE AND SCHEDULE TIE-INS/CONNECTIONS WITH ALL UTILITY COMPANIES.
3. ALL UNDERGROUND LINES SHALL BE INSTALLED, INSPECTED, AND APPROVED PRIOR TO BACKFILLING.
4. ALL NECESSARY INSPECTIONS AND/OR CERTIFICATIONS REQUIRED BY CODES AND/OR UTILITY COMPANIES SHALL BE PERFORMED PRIOR TO ANNOUNCED BUILDING POSSESSION AND THE FINAL CONNECTION OF SERVICE.
5. GENERAL CONTRACTOR IS TO COORDINATE WITH APPROPRIATE UTILITY COMPANIES PRIOR TO CONSTRUCTION, ADJUSTMENT, OR RELOCATION OF EXISTING UTILITIES.
6. THRUST BLOCKING SHALL BE PROVIDED AT ALL BENDS, TEES, AND FIRE HYDRANTS.
7. DIMENSIONS SHOWN ARE TO CENTERLINE OF PIPE OR FITTING.
8. MINIMUM HORIZONTAL SEPARATION BETWEEN WATERLINES AND SANITARY/STORM SEWERS SHALL BE AT LEAST TEN FEET. WHERE WATERLINES CROSS SANITARY/STORM SEWERS THE WATERLINE SHALL BE PLACED ABOVE THE SEWER WITH A MINIMUM VERTICAL SEPARATION, OUTSIDE-TO-OUTSIDE, OF 18'. IF IT IS NOT POSSIBLE TO CONFORM TO THESE DIMENSIONS OR DEFINED PLACEMENT, THE WATERLINE SHALL BE ENCASED IN WATERTIGHT PIPE WITH SEALED WATERTIGHT ENDS EXTENDING AT LEAST TEN FEET EITHER SIDE OF THE CROSSING.
9. THE CONTRACTOR SHALL INCLUDE IN THE BID PRICE ALL MATERIAL AND LABOR ASSOCIATED WITH THE TESTING OF THE WATER AND SEWER LINES REQUIRED BY THE LOCAL AND/OR STATE AGENCIES.
10. TOPS OF EXISTING MANHOLES SHALL BE RAISED AS NECESSARY TO BE FLUSH WITH PROPOSED PAVEMENT ELEVATIONS, AND MANHOLES IN UNPAVED AREAS TO BE 1" ABOVE FINISHED GROUND ELEVATIONS WITH WATER TIGHT LIDS.
11. ALL TRENCHING, PIPE LAYING, AND BACKFILLING SHALL BE IN ACCORDANCE WITH FEDERAL REGULATIONS.
12. REFER TO BUILDING PLANS FOR SITE LIGHTING AND ELECTRICAL PLAN.
13. ALL MATERIALS, CONSTRUCTION, AND INSPECTION FOR WATER AND SANITARY SEWER LINES SHALL BE PER THE SPECIFICATIONS OF THE APPROPRIATE AGENCY.
14. THE CONTRACTOR SHALL COORDINATE WITH THE FIRE DEPARTMENT AND THE WATER COMPANY TO PLAN PROPOSED IMPROVEMENTS TO THE WATER MAINS AND TO ENSURE ADEQUATE FIRE PROTECTION IS CONSTANTLY AVAILABLE TO THE SITE THROUGHOUT THE PROJECT. CONTRACTOR WILL BE RESPONSIBLE FOR ARRANGING ANY REQUIRED WATER MAIN SHUT-OFFS WITH THE WATER COMPANY DURING CONSTRUCTION. ALL COSTS ASSOCIATED WITH WATERMAIN SHUT-OFFS WILL BE THE RESPONSIBILITY OF THE CONTRACTOR; NO ADDITIONAL COMPENSATION WILL BE PROVIDED.
15. DAMAGE TO ALL EXISTING FACILITIES DESIGNATED TO REMAIN WILL BE REPLACED AT CONTRACTOR'S EXPENSE.
16. CONTRACTOR SHALL REFER TO ARCHITECTURAL PLANS FOR EXACT LOCATIONS AND DIMENSIONS OF VESTIBULES, SLOPE PAVING, SIDEWALKS, EXIT PORCHES, TRUCK DOCKS, PRECISE BUILDING DIMENSIONS, AND EXACT UTILITY ENTRANCE LOCATIONS.
17. GENERAL CONTRACTOR SHALL BE RESPONSIBLE FOR ALL TAP AND TIE ON FEES REQUIRED AS WELL AS COSTS OF UNDERGROUND SERVICE CONNECTIONS TO THE BUILDING.
18. GENERAL CONTRACTOR SHALL PROVIDE ALL CONDUITS AS SHOWN ON THE PLANS, VERIFY LOCATION OF UTILITY TIE-INS, AND PROVIDE NYLON PULL CORDS INSIDE THE CONDUIT.
19. THE CONTRACTOR SHALL INCLUDE IN BID PRICE THE DAILY RECORD KEEPING OF THE RECORD CONDITION OF ALL OF THE UNDERGROUND UTILITIES, CONSTRUCTION STAKE-OUT, PREPARATION OF THE NECESSARY/REQUIRED WATER AND SEWER RECORD DRAWINGS TO BE SUBMITTED, AND ALL OTHER INFORMATION REQUIRED FOR OBTAINING PERMITS AND RELEASE OF BONDS.

901 N. 47th St., Suite 200
Rogers, Arkansas 72756
Crafton Tull
architecture | engineering | surveying
479.636.4838 t 479.631.6224 f
www.craftontull.com

CERTIFICATE OF AUTHORIZATION:
CERTIFICATE OF AUTHORIZATION — CRAFTON, TULL & ASSOCIATES, INC. No. 109 — ARKANSAS ENGINEER

GRAPHIC SCALE IN FEET
30' 0 30'

TOWNE PARK @ HAR-BER

TONTITOWN ARKANSAS

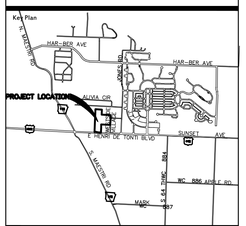

No.	Description	Date

This document, and the ideas and designs incorporated herein, as an instrument of professional service, is the property of Crafton, Tull & Associates, Inc., and is not to be used, in whole or in part, for any other project, without the written authorization of Crafton, Tull & Associates, Inc.

PROJECT NO: 15106700
ISSUE DATE: 8/28/2015
CONTACT: Z. JOHNSTON
CHECKED BY:

PRELIMINARY PLANS

NOT FOR CONSTRUCTION — REVIEW SET

THIS DOCUMENT IS PRELIMINARY IN NATURE AND IS NOT A FINAL, SIGNED AND SEALED DOCUMENT

© 2015 Crafton, Tull & Associates, Inc.

OVERALL UTILITY PLAN (PLOT TO COLOR)

C-108