PRELIMINARY PLAT

TO SERVE

WESTBROOK SUBDIVISION PHASE 2

IN THE CITY OF

TONTITOWN, ARKANSAS

November 21, 2017

BY

ENGINEERING SERVICES INC.

CONSULTING ENGINEERS

SPRINGDALE, ARKANSAS

PHONE: 479-751-8733

FAX: 479-751-8746

WWW.ENGINEERINGSERVICES.COM

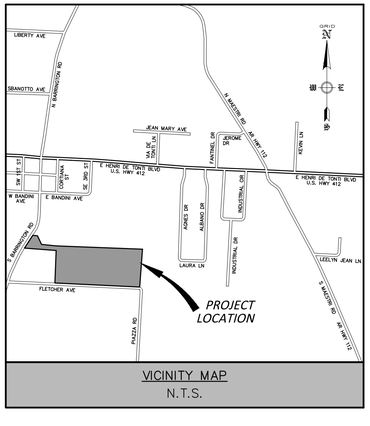

VICINITY MAP
N.T.S.

CABLE COMPANY: COX COMMUNICATION
CONTACT: MICHAEL MOORE
4901 SOUTH 48TH STREET
SPRINGDALE, AR 72762
PH: 479-717-3730
FAX: 479-872-0174
EMAIL: MICHAEL.MOORE3@COX.COM

TELEPHONE COMPANY: AT&T
CONTACT: JOHN HILL
PH. 479-442-1963
EMAIL: JH7313@ATT.COM

GAS COMPANY: BLACK HILLS ENERGY
CONTACT: BRANDON STOKES
PH. 479-225-3726

ELECTRIC COMPANY: OZARKS ELECTRIC
CONTACT: MIKE PHIPPS
PH. 479-521-2900
EMAIL: MPHIPPS@OZARKSECC.COM

WATER /SEWER DEPARTMENT: TONTITOWN WATER UTILITIES
201 E HENRI DE TONTI BLVD
TONTITOWN, AR 72770
PH. 479-361-2996
FAX: 501-421-8774

PLANNING DEPARTMENT: PLANNING AND ZONING DEPARTMENT
235 E. HENRI DE TONTI
TONTITOWN, AR 72770
PH. 479-361-9702
FAX 501-421-0012

BUILDING DEPARTMENT: CITY OF TONTITOWN'S BUILDING DEPT.
235 E. HENRI DE TONTI
TONTITOWN, AR 72770
PH. 479-361-9702
FAX 501-421-0012

INDEX OF SHEETS

SHEET No.	DESCRIPTION
1	PRELIMINARY PLAT
2	PRELIMINARY PLAT NOTES
3	STREET AND STORM DRAINAGE PLAN
4-6	STREET PROFILES
7-9	STORM DRAINAGE PROFILES
10	UTILITY PLAN
11-19	SANITARY SEWER PLAN & PROFILE
20-21	TYPICAL DETAILS
22-24	WATER & SEWER DETAILS
25	STORM WATER POLLUTION PREVENTION PLAN
26	STORM WATER POLLUTION PREVENTION DETAILS
27-35	STREET CROSS SECTIONS

THOMAS J. APPEL, P.E. No. 13828
ENGINEERING SERVICES, INC.

NOTES :

ALL STREET AND DRAINAGE CONSTRUCTION MUST COMPLY WITH THE REQUIREMENTS OF THE CITY OF TONTITOWN, ARKANSAS.

ALL WATER AND SEWER CONSTRUCTION MUST COMPLY WITH THE SPECIFICATION REQUIREMENTS (ORDINANCE 2013-06-429, ADOPTED JUNE 4, 2013, REVISED APRIL 5, 2016) FOR THE CONSTRUCTION OF WATER AND SEWER FACILITIES OF THE CITY OF TONTITOWN WATER UTILITIES.

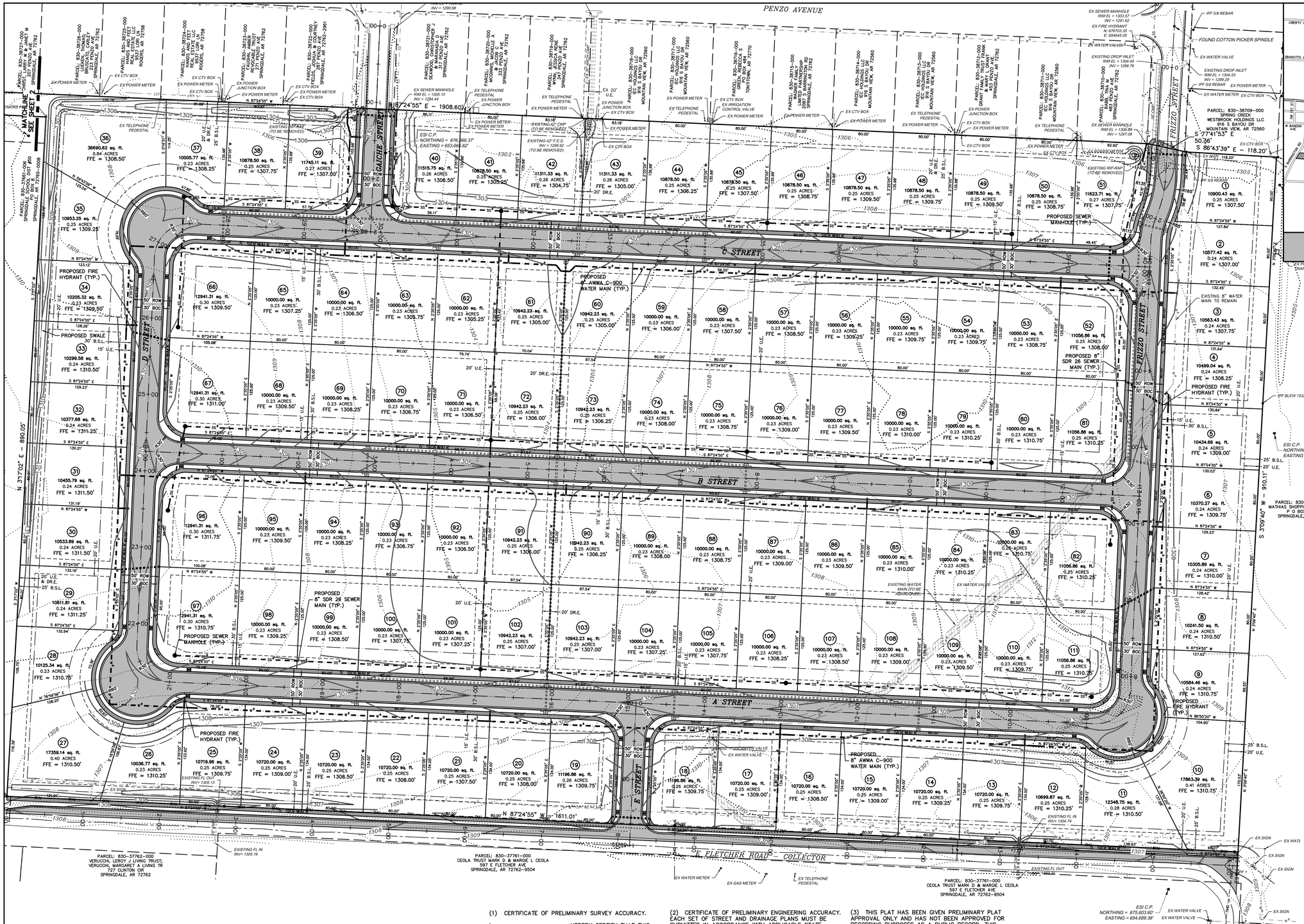
PENZO AVENUE
MATCHLINE SEE SHEET 2
GAUCHE STREET
FRIZZO STREET
C STREET
D STREET
B STREET
A STREET
K STREET
K FLETCHER ROAD COLLECTOR
PROPOSED FIRE HYDRANT (TYP.)
PROPOSED SWALE
PROPOSED SEWER MANHOLE (TYP.)
PROPOSED 8" SDR 26 SEWER MAIN (TYP.)
PROPOSED 8" AWWA C-900 WATER MAIN (TYP.)
PROPOSED 6" SDR 26 SEWER MAIN (TYP.)
PROPOSED FIRE HYDRANT (TYP.)
PROPOSED 8" AWWA C-900 WATER MAIN (TYP.)
PROPOSED FIRE HYDRANT (TYP.)
PROPOSED FIRE HYDRANT (TYP.)
N 87°24'55" W - 1611.01'
S 87°24'55" E - 1908.60'
N 3°17'02" E - 890.05'
S 3°09'40" W - 910.11'
PARCEL: 830-37762-000 VERUCCHI, LEROY J LIVING TRUST; VERUCCHI, MARGARET A LIVING TR 727 CLINTON CIR SPRINGDALE, AR 72762
PARCEL: 830-37761-000 CEOLA TRUST MARK D & MARGIE L CEOLA 597 E FLETCHER AVE SPRINGDALE, AR 72762-9504
PARCEL: 830-37761-000 CEOLA TRUST MARK D & MARGIE L CEOLA 597 E FLETCHER AVE SPRINGDALE, AR 72762-9504
PARCEL: 830-38709-000 SPRING CREEK WESTBROOK HOLDINGS LLC 916 S BAYOU DR MOUNTAIN VIEW, AR 72560
S 27°41'53" E 50.26'
S 86°43'39" E - 118.20'
PARCEL: 830-37609-002 MATHAS SHOPPING CENTER INC P O BOX 6485 SPRINGDALE, AR 72766
EX WATER METER
EX GAS METER
EX TELEPHONE PEDESTAL
EX WATER VALVE
EX SIGN
EX POWER METER
EX CTV BOX
EX POWER JUNCTION BOX
EX TELEPHONE PEDESTAL
EX SEWER MANHOLE
EX IRRIGATION CONTROL VALVE
EX POWER TRANSFORMER
IPF 5/8 REBAR
FOUND COTTON PICKER SPINDLE
EX WATER VALVE
EXISTING DROP INLET
EX SEWER MANHOLE
EXISTING RIP-RAP (TO BE REMOVED)
IPF BLEW 1532
ESI C.P. NORTHING = 676,199.98' EASTING = 654,827.79'
ESI C.P. NORTHING = 675,603.60' EASTING = 654,689.36'
EXISTING FL IN INV= 1299.98
EXISTING FL IN INV= 1294.44
EXISTING FL IN INV= 1305.10
EXISTING FL IN INV= 1299.92
EXISTING FL OUT INV= 1305.13
EXISTING FL IN INV= 1305.16
EXISTING FL IN INV= 1304.74
EXISTING FL OUT
EXISTING WATER MAIN (TO BE REMOVED)
EXISTING 42" F.E.S. (TO BE REMOVED)
EXISTING 8" WATER MAIN TO REMAIN
EXISTING CMP (TO BE REMOVED)
EXISTING MH/CMP (TO BE REMOVED)
EXISTING GRAVEL (TO BE REMOVED)
EXISTING ASPHALT (TO BE REMOVED)
EXISTING CONCRETE (TO BE REMOVED)
EX. 20' U.E.
EX. 30' B.S.L.
EX. 50' ROW
EX. 30' BOC
EX. 5' SIDEWALK
EX. 8" WATER
EX. 8" SEWER
EX. 6" SEWER
EX. 6" FORCE MAIN
EX. 12" WATER
EX. 16" WATER
EX. 24" WATER
EX. 30" WATER
EX. 36" WATER
EX. 42" WATER
EX. 48" WATER
EX. 54" WATER
EX. 60" WATER
EX. 66" WATER
EX. 72" WATER
EX. 78" WATER
EX. 84" WATER
EX. 90" WATER
EX. 96" WATER
EX.

LOT SIZE TABLE		
LOT #	LOT SQ. FT.	LOT ACRES
1	10900.43	0.25
2	10577.42	0.24
3	10563.43	0.24
4	10499.04	0.24
5	10434.66	0.24
6	10370.27	0.24
7	10305.89	0.24
8	10241.50	0.24
9	10584.46	0.24
10	17863.39	0.41
11	12348.75	0.28
12	10699.87	0.25
13	10720.00	0.25
14	10720.00	0.25
15	10720.00	0.25
16	10720.00	0.25
17	10720.00	0.25
18	11196.86	0.26
19	11196.86	0.26
20	10720.00	0.25

LOT SIZE TABLE		
LOT #	LOT SQ. FT.	LOT ACRES
21	10720.00	0.25
22	10720.00	0.25
23	10720.00	0.25
24	10720.00	0.25
25	10719.96	0.25
26	10036.77	0.23
27	17359.14	0.40
28	10125.34	0.23
29	10611.81	0.24
30	10533.89	0.24
31	10455.79	0.24
32	10377.68	0.24
33	10299.58	0.24
34	10205.32	0.23
35	10953.25	0.25
36	36690.62	0.84
37	10005.77	0.23
38	10878.50	0.25
39	11745.11	0.27
40	11515.75	0.26

LOT SIZE TABLE		
LOT #	LOT SQ. FT.	LOT ACRES
41	10878.50	0.25
42	11311.33	0.26
43	11311.33	0.26
44	10878.50	0.25
45	10878.50	0.25
46	10878.50	0.25
47	10878.50	0.25
48	10878.50	0.25
49	10878.50	0.25
50	10878.50	0.25
51	11623.71	0.27
52	11056.86	0.25
53	10000.00	0.23
54	10000.00	0.23
55	10000.00	0.23
56	10000.00	0.23
57	10000.00	0.23
58	10000.00	0.23
59	10000.00	0.23
60	10942.23	0.25

LOT SIZE TABLE		
LOT #	LOT SQ. FT.	LOT ACRES
61	10942.23	0.25
62	10000.00	0.23
63	10000.00	0.23
64	10000.00	0.23
65	10000.00	0.23
66	12941.31	0.30
67	12941.31	0.30
68	10000.00	0.23
69	10000.00	0.23
70	10000.00	0.23
71	10000.00	0.23
72	10942.23	0.25
73	10942.23	0.25
74	10000.00	0.23
75	10000.00	0.23
76	10000.00	0.23
77	10000.00	0.23
78	10000.00	0.23
79	10000.00	0.23
80	10000.00	0.23

LOT SIZE TABLE		
LOT #	LOT SQ. FT.	LOT ACRES
81	11056.86	0.25
82	11056.86	0.25
83	10000.00	0.23
84	10000.00	0.23
85	10000.00	0.23
86	10000.00	0.23
87	10000.00	0.23
88	10000.00	0.23
89	10000.00	0.23
90	10942.23	0.25
91	10942.23	0.25
92	10000.00	0.23
93	10000.00	0.23
94	10000.00	0.23
95	10000.00	0.23
96	12941.31	0.30
97	12941.31	0.30
98	10000.00	0.23
99	10000.00	0.23
100	10000.00	0.23

LOT SIZE TABLE		
LOT #	LOT SQ. FT.	LOT ACRES
101	10000.00	0.23
102	10942.23	0.25
103	10942.23	0.25
104	10000.00	0.23
105	10000.00	0.23
106	10000.00	0.23
107	10000.00	0.23
108	10000.00	0.23
109	10000.00	0.23
110	10000.00	0.23
111	11056.86	0.25
112	10248.84	0.24
113	10016.81	0.23

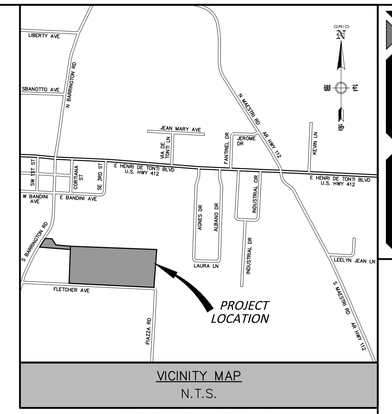

VICINITY MAP
N.T.S.

OWNER/DEVELOPER: SPROUT HOLDINGS, LLC
PO BOX 10620
FAYETTEVILLE, AR 72703

SURVEYOR/ENGINEER: ENGINEERING SERVICES, INC.
1207 SOUTH OLD MISSOURI ROAD
P.O. BOX 282
SPRINGDALE, AR 72764
PHONE (479) 751-8733
FAX (479) 751-8746
EMAIL: japper@engineeringservices.com

ACREAGE: 34.99 ACRES

PROPOSED USE: RESIDENTIAL SUBDIVISION

NO. OF LOTS: 112

ZONING: R-3

TYPICAL SETBACK DETAIL

NOTE:
1.) DISTANCE SHOWN WILL YIELD TO UTILITY EASEMENTS.

PARCEL # 830-37661-003, 830-37661-005, & 830-37661-000

SURVEY DESCRIPTION FROM
WARRANTY DEED FILE # 2014-00008981

A PART OF THE S1/2 OF THE SE1/4 AND A PART OF THE SE1/4 OF THE SW1/4 ALL IN SECTION 1, TOWNSHIP 17 NORTH, RANGE 31 WEST AND BEING MORE PARTICULARLY DESCRIBED AS FOLLOWS: BEGINNING AT A 1/2" REBAR THAT IS N01°59'02"W 30.00 FEET FROM THE SOUTHEAST CORNER OF THE S1/2 OF THE SE1/4 OF SAID SECTION 1, SAID POINT LOCATED ON THE NORTH RIGHT OF WAY LINE OF FLETCHER AVENUE AND RUNNING THENCE N88°42'55"W 1611.13 FEET ALONG SAID RIGHT OF WAY TO A 1/2" REBAR; THENCE LEAVING SAID RIGHT OF WAY N01°59'02"E 890.05 FEET TO A 1/2" REBAR; THENCE N88°42'55"W 756.37 FEET TO A 1/2" REBAR LOCATED ON THE EAST RIGHT OF WAY LINE OF BARRINGTON ROAD; THENCE N31°18'53"E 182.73 FEET TO A 1/2" REBAR AND NORTHWESTERLY ALONG A CURVE TO THE LEFT 19.81 FEET TO A 1/2" REBAR, SAID CURVE HAVING A RADIUS OF 685.00 FEET AND A CHORD BEARING OF N30°29'11"E 19.80 FEET ALONG SAID RIGHT OF WAY; THENCE LEAVING SAID RIGHT OF WAY S59° 57'23"E 118.46 FEET TO A 1/2" REBAR; THENCE S23°26'18"E 62.21 FEET TO A 1/2" REBAR; THENCE S59°57'23"E 66.48 FEET TO A 1/2" REBAR; THENCE S88°42'55"E 1908.60 FEET TO A 1/2" REBAR; THENCE S78°59'53"E 50.63 FEET TO A 1/2" REBAR; THENCE S88°00'58"E 120.00 FEET TO A 1/2" REBAR; THENCE S01°59'02"W 910.04 FEET TO THE POINT OF BEGINNING, CONTAINING 34.99 ACRES, MORE OR LESS, CITY OF TONTITOWN, WASHINGTON COUNTY, ARKANSAS.

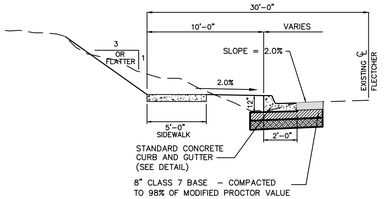

NOTE: ALL STREETS AND SIDEWALKS SHALL BE DESIGNED AND CONSTRUCTED IN ACCORDANCE WITH CODE SECTION 90 - STREETS AND SIDEWALKS.

36' COLLECTOR STREET SECTION
60' R.O.W.

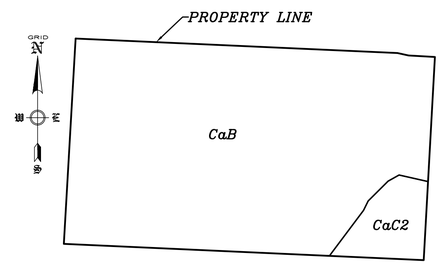

LEGEND	ACRES IN AOI
CaB = Captina silt loam, 1 to 3 percent slopes	= 31.6
CaC2 = Captina silt loams, 3 to 6 percent slopes, eroded	= 2.4

SOIL SURVEY MAP
U.S. DEPT. OF AGRICULTURE
LIBERTY SUBDIVISION PH II
TONTITOWN, ARKANSAS

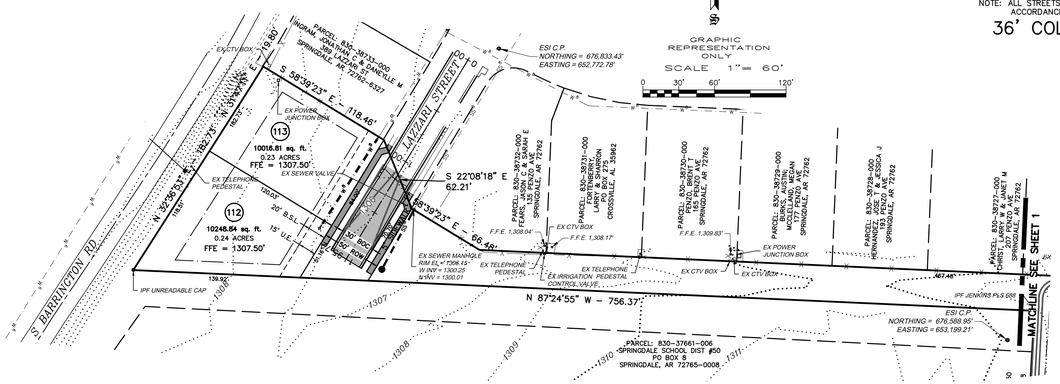

TYPICAL 30' STREET SECTION

NOTES :

1. STREET LIGHTS IN SUBDIVISION TO BE A MINIMUM OF 6800 LUMENS.
2. ALL LOT CORNER RADII ARE 30' UNLESS OTHERWISE NOTED.
3. ALL STREET RIGHTS-OF-WAY WITHIN SUBDIVISION ARE 50' IN WIDTH.
4. ANY DAMAGE OR RELOCATION OF EXISTING UTILITIES SHALL BE AT THE DEVELOPER'S EXPENSE.
5. STREET NAMES MUST BE APPROVED BY THE CITY OF TONTITOWN 911 ADDRESS COORDINATOR
6. ALL CONDUITS PLACED BY DEVELOPER MUST HAVE 48 INCH COVER AT FINAL GRADE. (6-4" CONDUITS FOR ROAD CROSSINGS, ETC.)
7. THERE ARE NO KNOWN WETLANDS ON THIS PROPERTY
8. NO KNOWN EROSION PROBLEMS EXIST ON THIS SITE
9. ALL STORM DRAIN UNDER STREET SHALL BE R.C.P. ALL STORM DRAIN OUTSIDE OF STREET SHALL BE H.D.P.E.
10. LOT NUMBERS 10-27 SHALL NOT HAVE ACCESS OFF OF FLETCHER.
11. LOTS 112 & 113 SHALL NOT HAVE ACCESS OFF OF BARRINGTON.

FLOOD ZONE NOTE:
THIS PROPERTY IS NOT WITHIN THE 100 YEAR FLOOD ZONE AS SHOWN ON THE NATIONAL FLOOD INSURANCE PROGRAM RATE MAP OF WASHINGTON COUNTY AND INCORPORATED AREAS, PANEL 0514 3C0065 F, DATED MAY 16, 2008.

ESI
ENGINEERING SERVICES INC.
1207 SOUTH OLD MISSOURI RD.
SPRINGDALE, ARKANSAS 72764

PRELIMINARY PLAT NOTES
WESTBROOK SUBDIVISION - PHASE 2
TONTITOWN, ARKANSAS

REVISION	DATE	DESCRIPTION

© COPYRIGHT ESI & ENGINEERING SERVICES INC. - DO NOT COPY, LEGAL AM

SCALE: 1"=100'
DATE: Nov 22, 2017
ENGINEER: TJA
DRAWN BY: JRC
W.O. #: 17963

Z:\WORK\2017\17963 WESTBROOK SUBD\17963 PRELIMINARY PLAT.DWG

2

REVISION	DATE	DESCRIPTION

SCALE: 1"=50'

DATE: Nov 22, 2017

DRAWN BY: DJB

CHECKED BY: DJB

W.O. # 17963

3

© COPYRIGHT 2015, ENGINEERING SERVICES, INC. 11-03-17, 03:49 PM

Z:\SUBD\17963 - WESTBROOK SUBD\17963 - STREETS.DWG

STREET & STORM DRAINAGE PLAN
WESTBROOK SUBDIVISON - PHASE 2
TONTITOWN, ARKANSAS

ENGINEERING SERVICES INC.
1207 SOUTH OLD MISSOURI RD.
SPRINGDALE, ARKANSAS 72764

FRIZZO-A-D-C STREET
STA. 0+00 TO 9+00

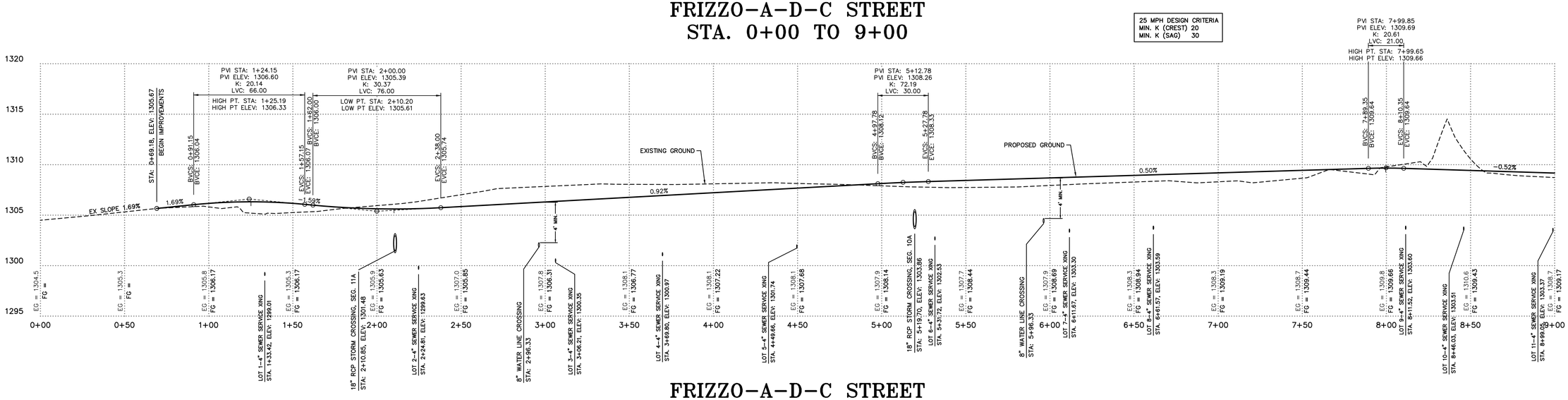

FRIZZO-A-D-C STREET
STA. 9+00 TO 18+00

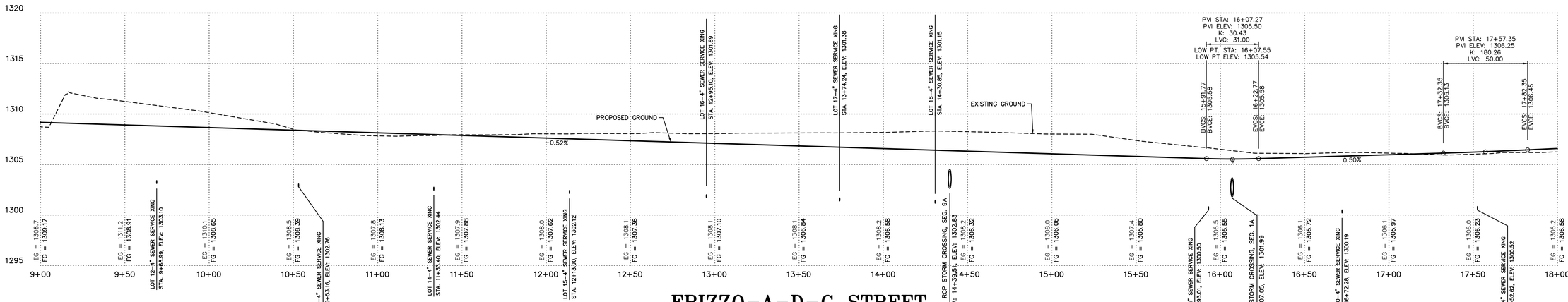

FRIZZO-A-D-C STREET
STA. 18+00 TO 27+00

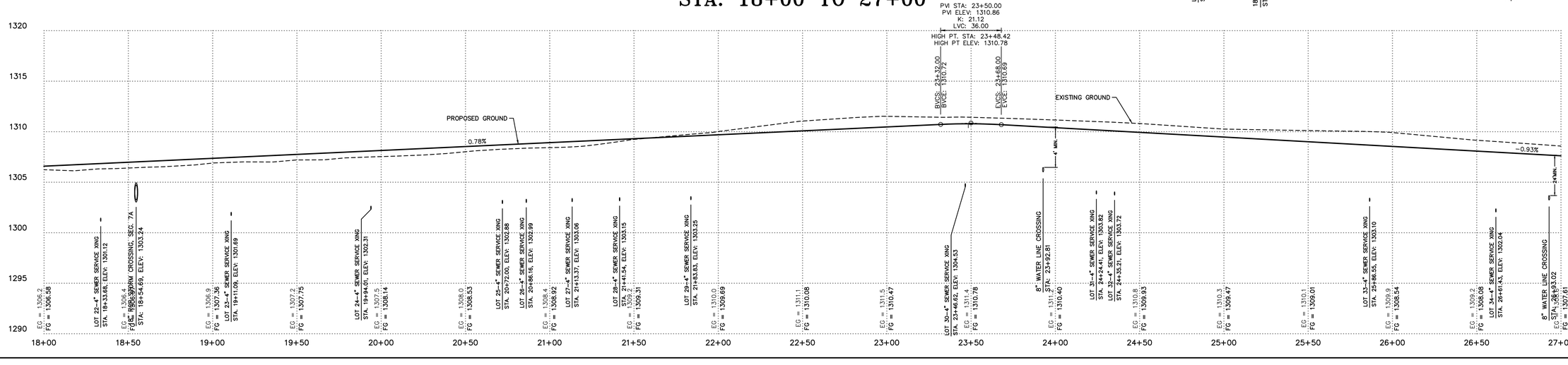

ENGINEERING SERVICES INC.
1207 EDITH OLD MISSOURI RD.
SPRINGDALE, ARKANSAS 72764

STREET PROFILES
WESTBROOK SUBDIVISON - PHASE 2
TONTITOWN, ARKANSAS

REVISION	DATE	DESCRIPTION

© COPYRIGHT 2017 ESI ENGINEERING SERVICES, INC. I:\2017\17-24-31.DWG

SCALE: 1"=30'
DATE: Nov 22, 2017
ENGINEER: TJA
DRAWN BY: MK
W.O. #: 17963

FRIZZO-A-D-C STREET
STA. 27+00 TO 36+00

25 MPH DESIGN CRITERIA
MIN. K (CREST) 20
MIN. K (SAG) 30

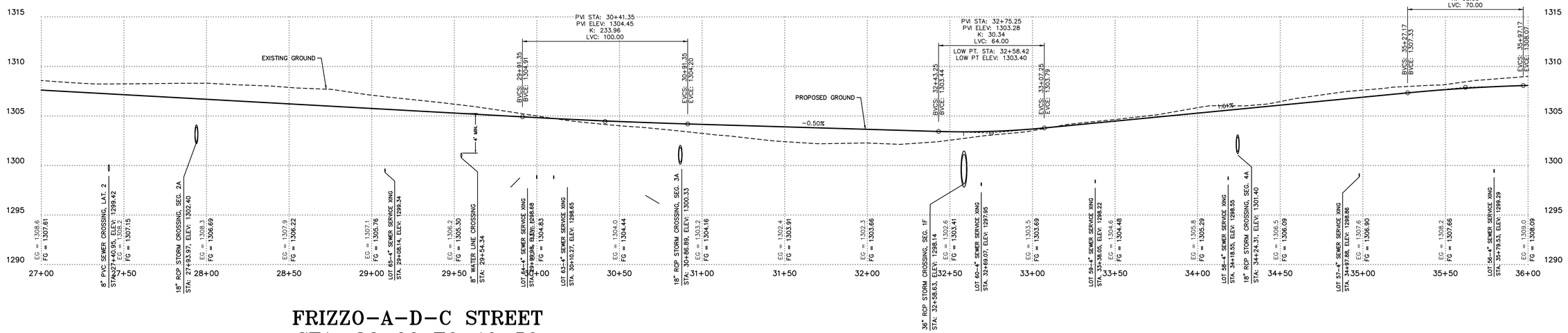

FRIZZO-A-D-C STREET
STA. 36+00 TO 40+50

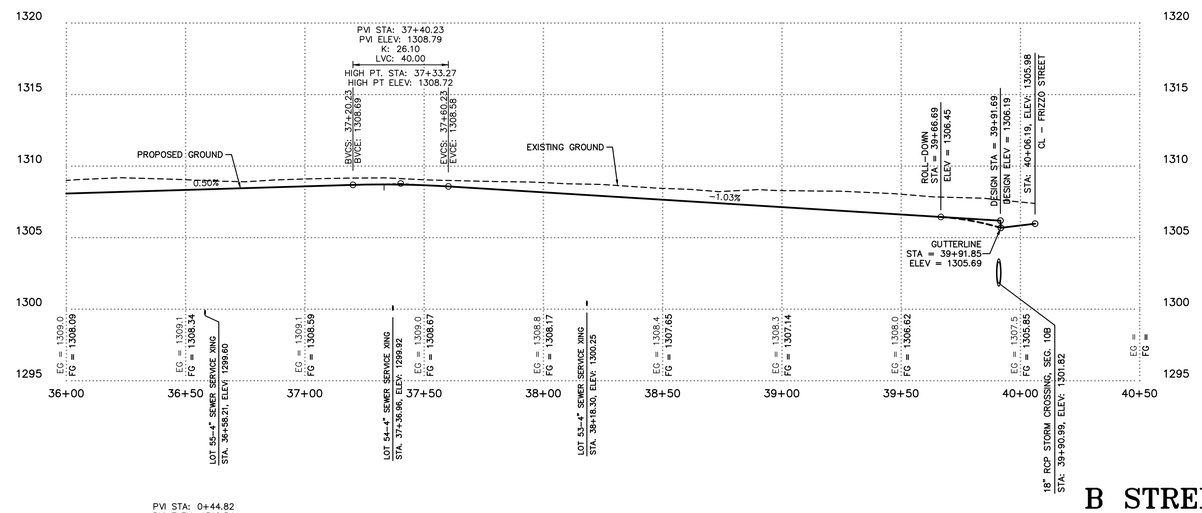

GAICHE STREET



B STREET

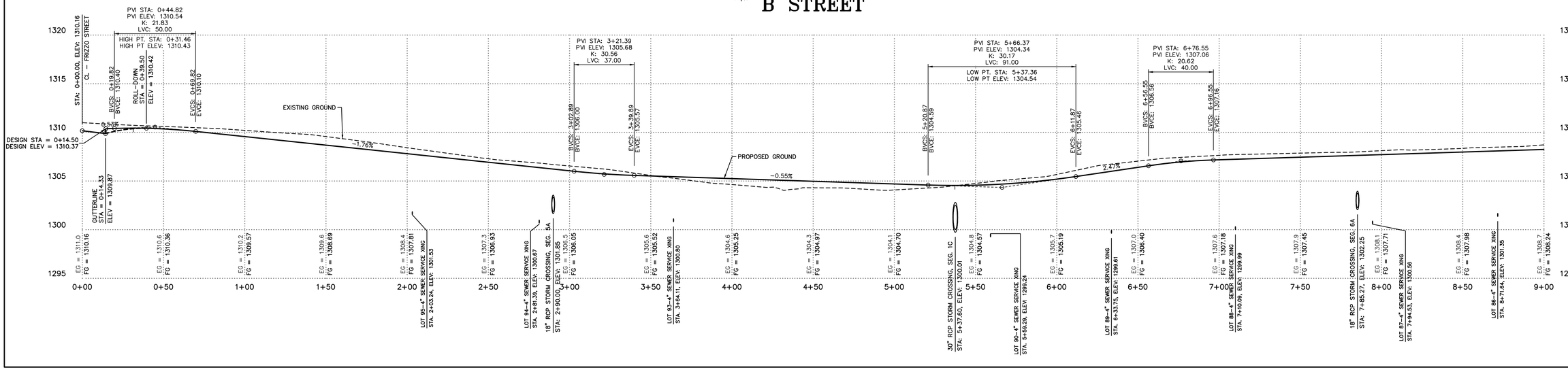

ENGINEERING SERVICES INC.
1207 SOUTH OLD MISSOURI RD.
SPRINGDALE, ARKANSAS 72764

STREET PROFILES
WESTBROOK SUBDIVISON - PHASE 2
TONTITOWN, ARKANSAS

REVISION	DATE	DESCRIPTION

© COPYRIGHT 2015, ENGINEERING SERVICES, INC. 1:53:11 AM 2:43:23 PM

SCALE: 1"=30'
DATE: Nov 22, 2017
ENGINEER: TJA
DRAWN BY: DLB
W.O. #: 17963

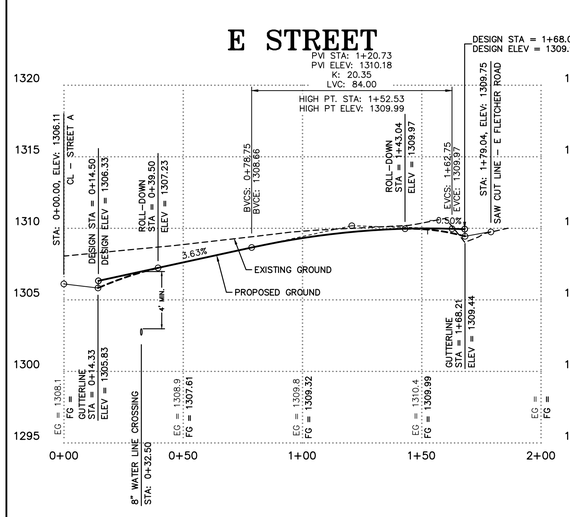

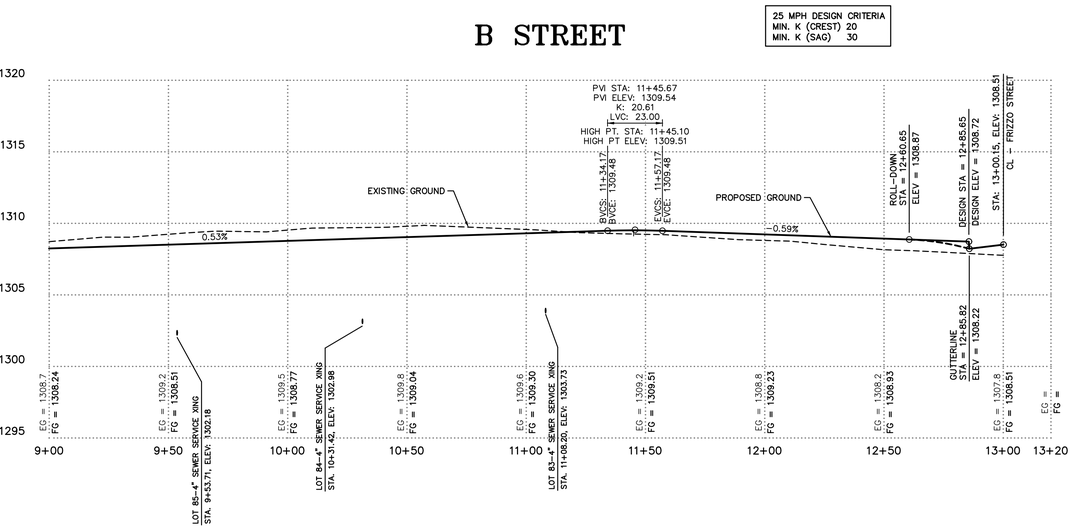

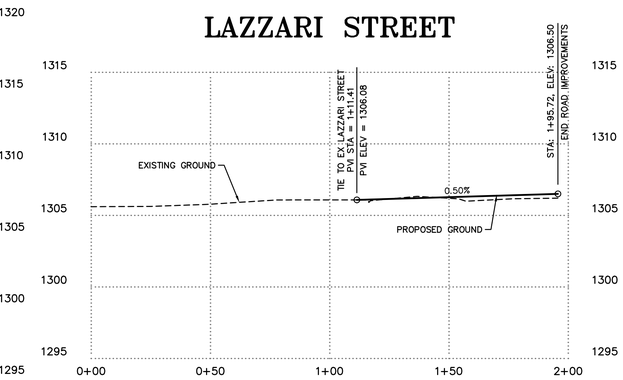

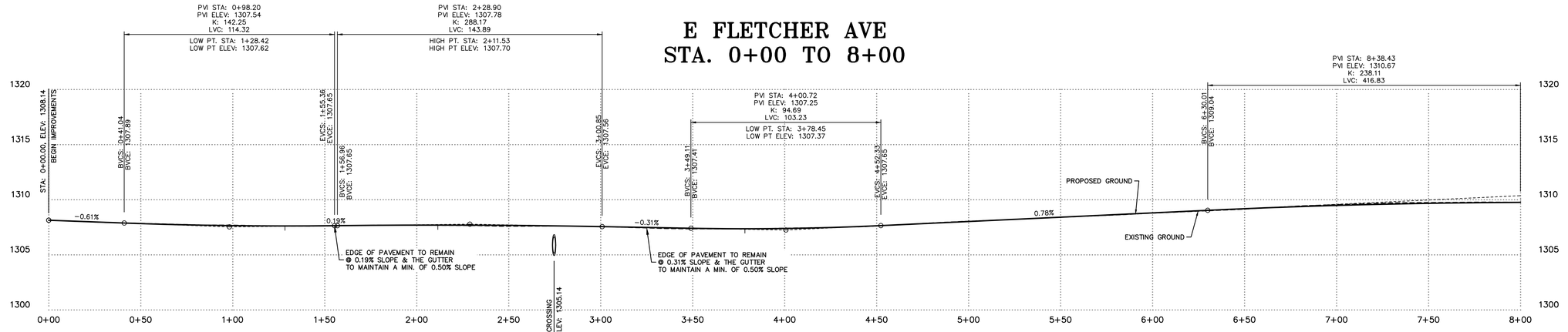

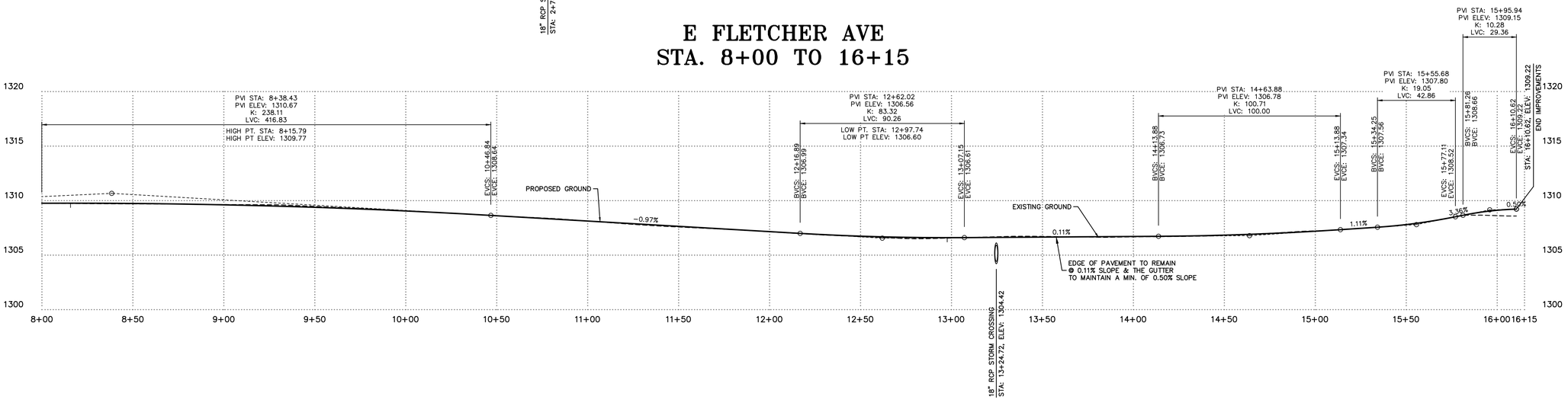

ENGINEERING SERVICES INC.
1207 EDITH OLD MISSOURI RD.
SPRINGDALE, ARKANSAS 72764

STREET PROFILES
WESTBROOK SUBDIVISON – PHASE 2
TONTITOWN, ARKANSAS

REVISION	DATE	DESCRIPTION

© COPYRIGHT 2015, ENGINEERING SERVICES, INC. 1:03:13 04:34 PM

SCALE: 1"=30'

DATE: Nov 22, 2017

ENGINEER: TJA
DRAWN BY: JRC

W.O. #: 17963

F:\2017\17963 WESTBROOK SUBD-TONTI, AR\PLATS\17963

6

LINE 1

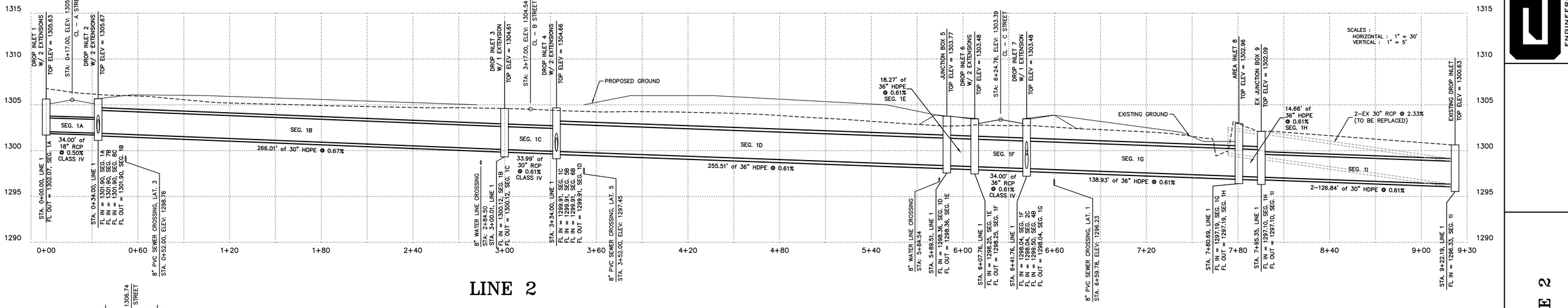

LINE 2

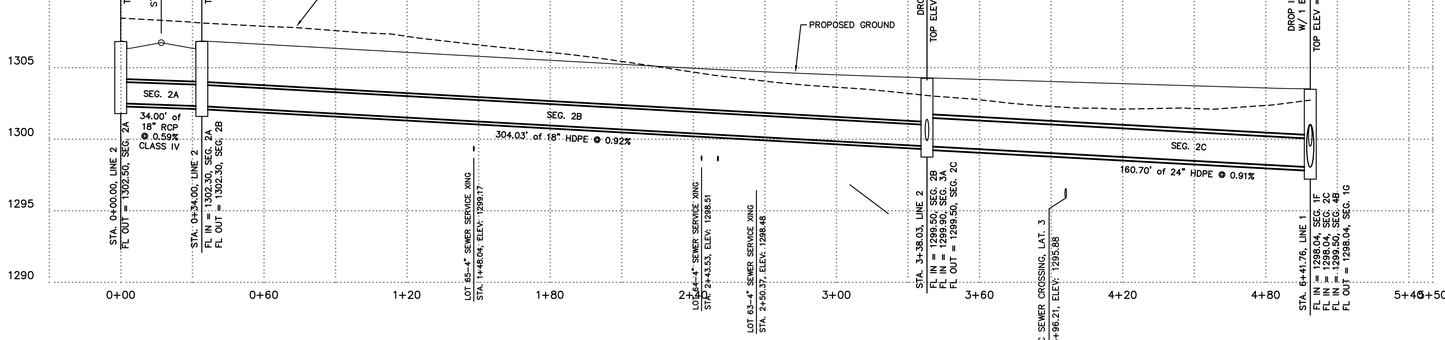

LINE 3

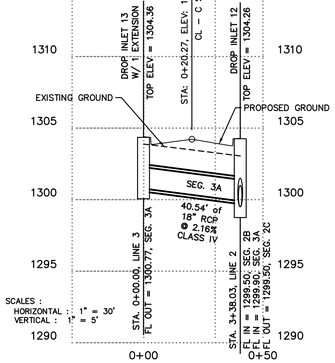

LINE 4

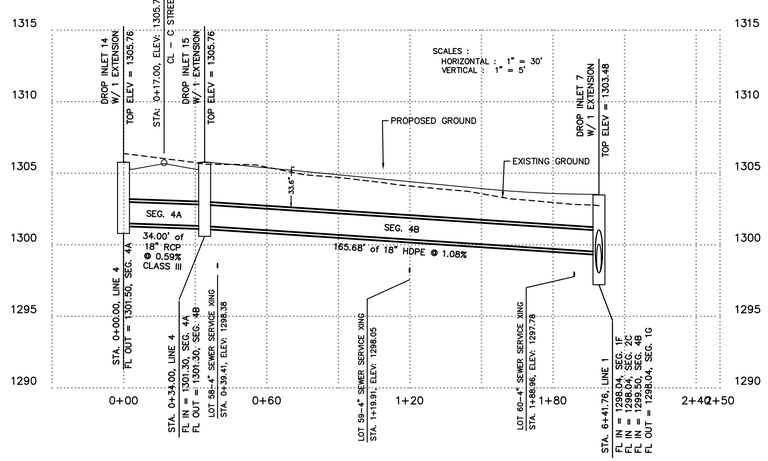

LINE 5

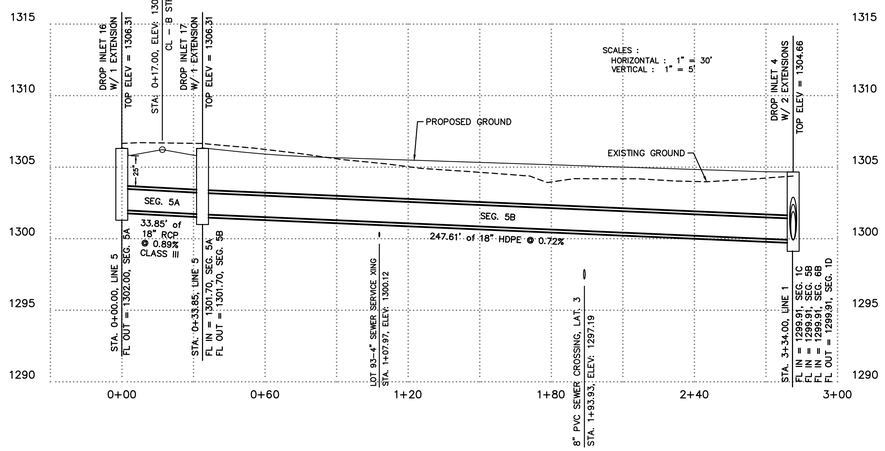

ESI
ENGINEERING SERVICES INC.
1207 SOUTH OLD MISSOURI RD.
SPRINGDALE, ARKANSAS 72764

STORM DRAINAGE PROFILES
WESTBROOK SUBDIVISON – PHASE 2
TONTITOWN, ARKANSAS

REVISION	DATE	DESCRIPTION

SCALE: 1"=30'
DATE: Nov 22, 2017
ENGINEER: TJA
DRAWN BY: JRC
W.O. #: 17963

© COPYRIGHT 2014, ENGINEERING SERVICES, INC. 12/21/17 12:48 AM
C:\ACAD 17\ESI-WESTBROOK PLANS-17963-1 SHEETS.dwg

7

LINE 6

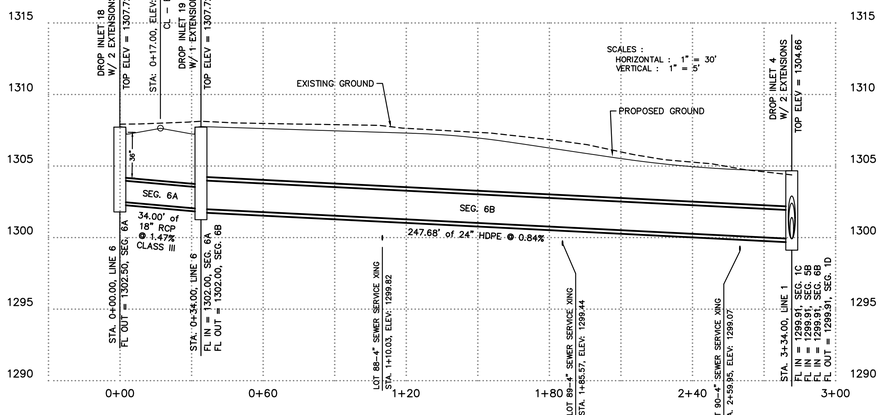

LINE 7

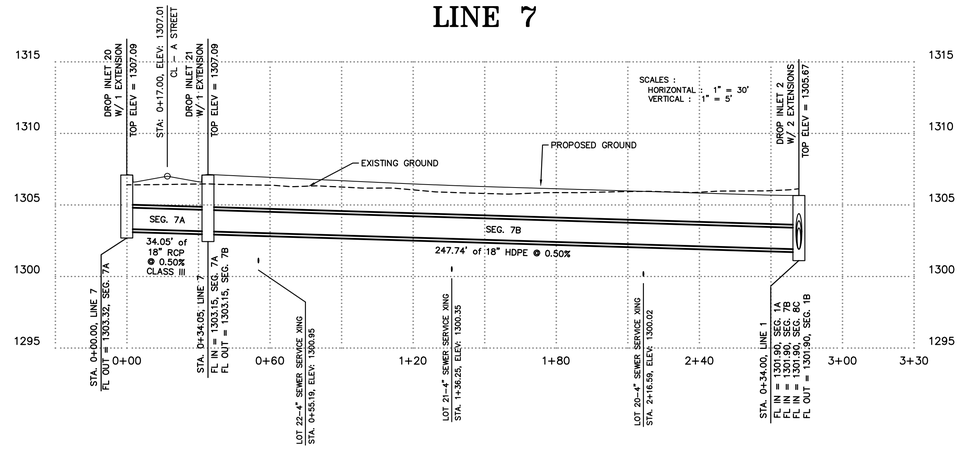

LINE 8

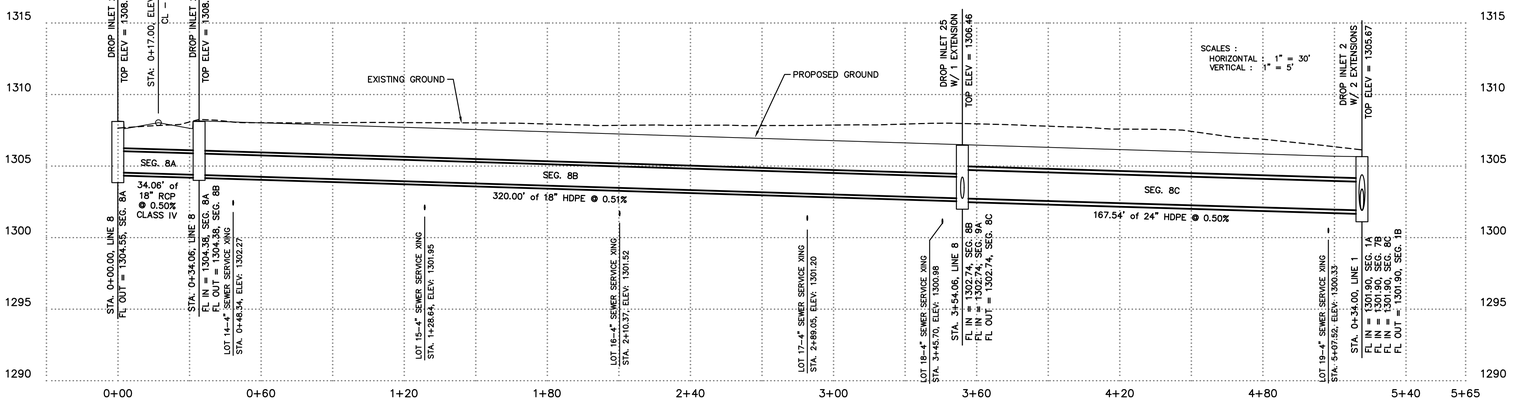

LINE 9

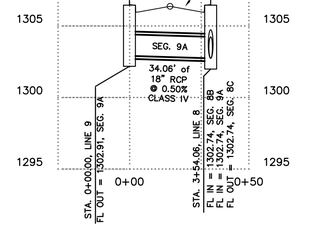

LINE 10

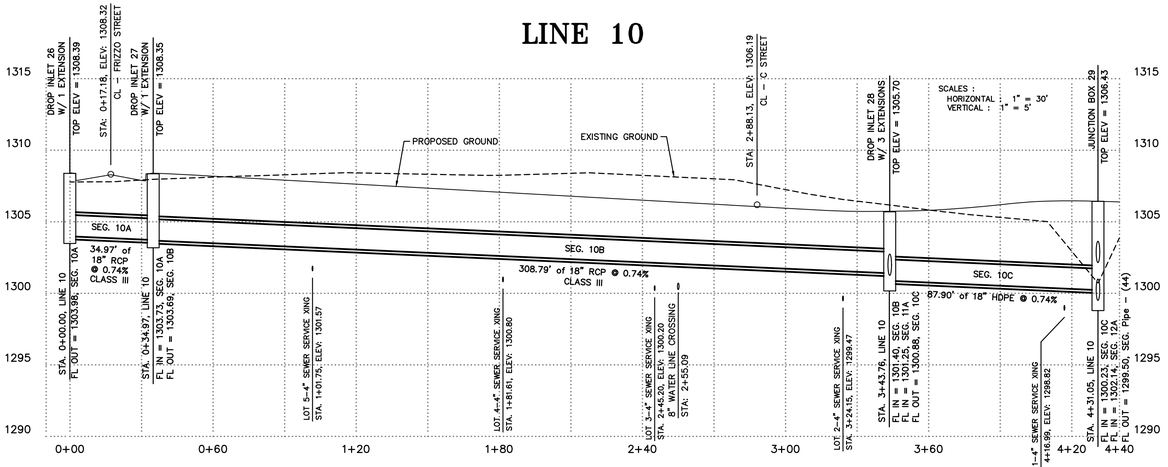

LINE 11

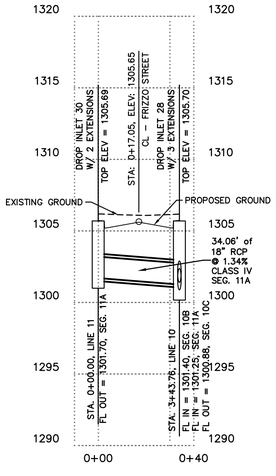

LINE 13

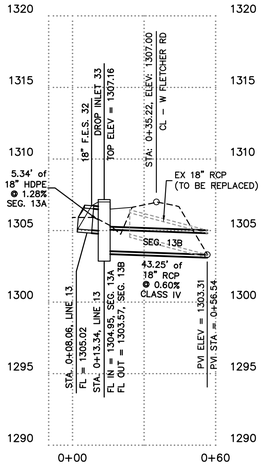

STORM DRAINAGE PROFILES
WESTBROOK SUBDIVISION – PHASE 2
TONTITOWN, ARKANSAS

ESI
ENGINEERING SERVICES INC.
1207 SOUTH OLD MISSOURI RD.
SPRINGDALE, ARKANSAS 72764

REVISION	DATE	DESCRIPTION

© COPYRIGHT ESI ENGINEERING SERVICES INC. 10/27/17, 10:48 AM

SCALE: 1"=30'

DATE: Nov 22, 2017

ENGINEER: TJA
DRAWN BY: JRC

W.O. #: 17963

LINE 12

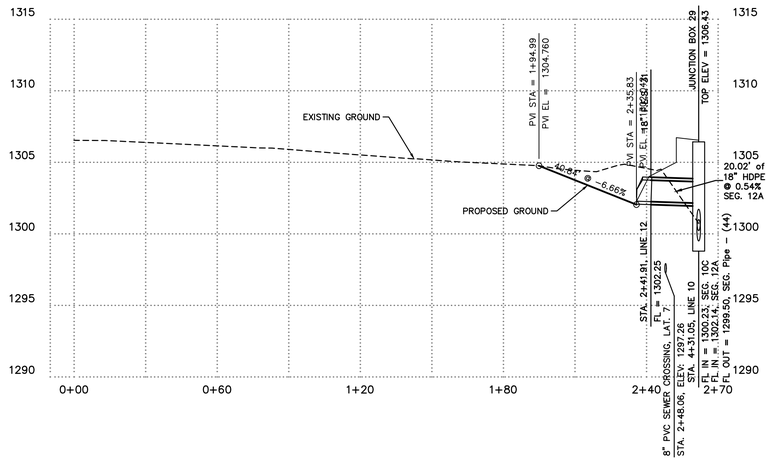

LINE 14

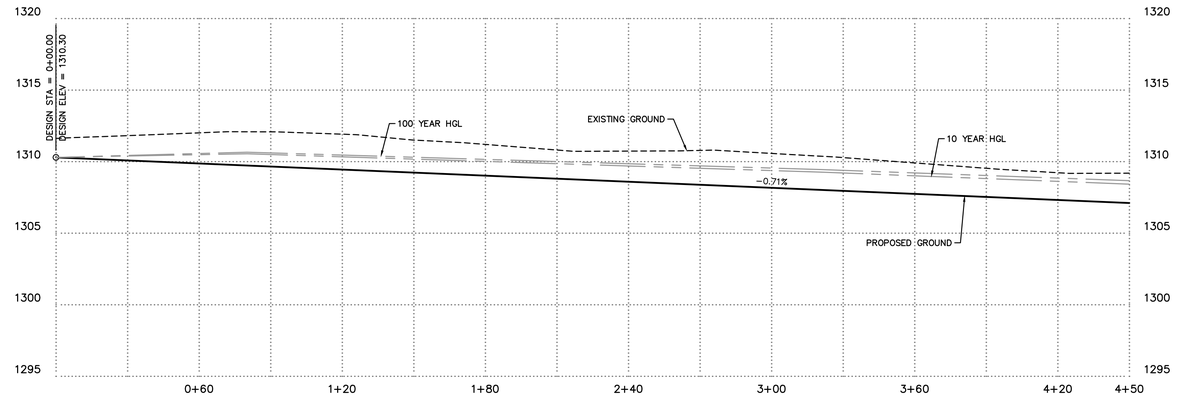

LINE 14

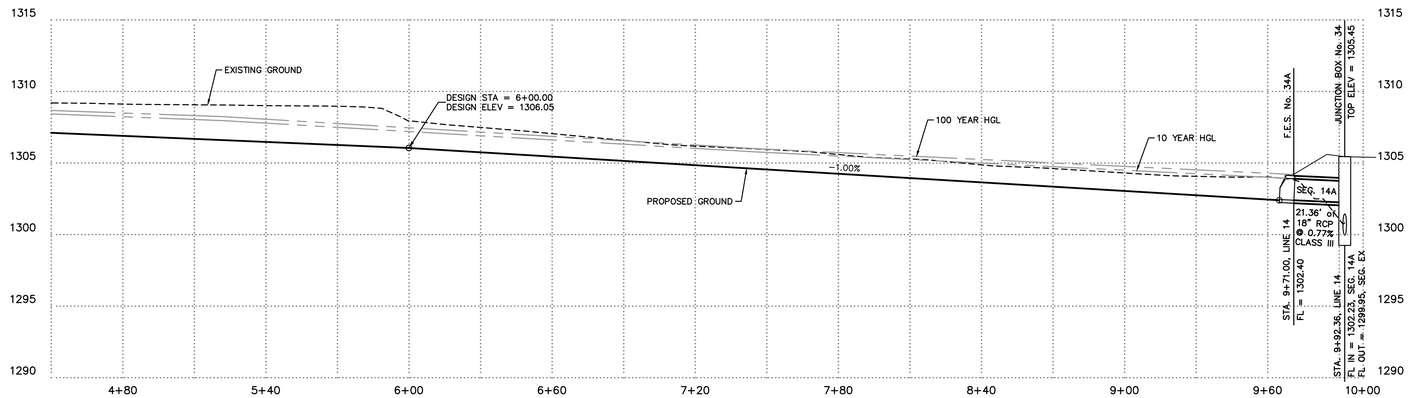

LINE 15

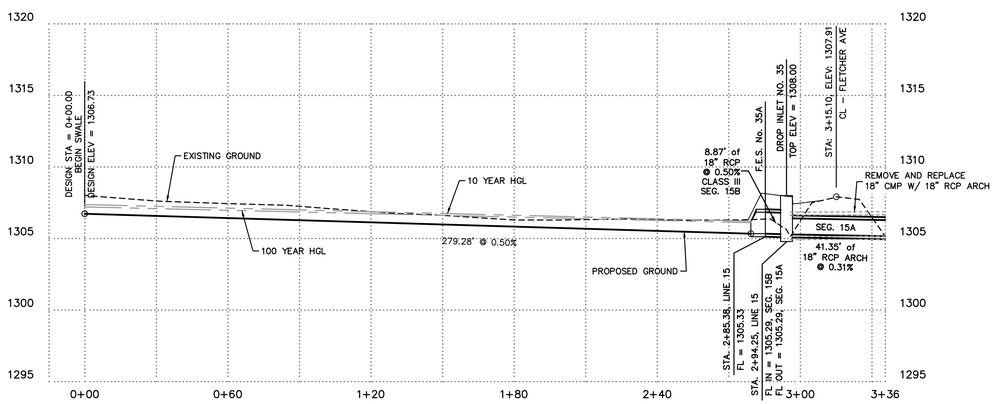

ESI
ENGINEERING SERVICES INC.
1207 SOUTH OLD MISSOURI RD.
SPRINGDALE, ARKANSAS 72764

STORM DRAINAGE PROFILES
WESTBROOK SUBDIVISON – PHASE 2
TONTITOWN, ARKANSAS

REVISION	DATE	DESCRIPTION

© COPYRIGHT 2015, ENGINEERING SERVICES, INC. 12/21/17 10:48 AM
C:\ESI\2017\17963 WESTBROOK SUBD\17963 BOOK.dwg

SCALE: 1"=30'

DATE: Nov 22, 2017

ENGINEER: TJA
DRAWN BY: JRC

W.O. #: 17963

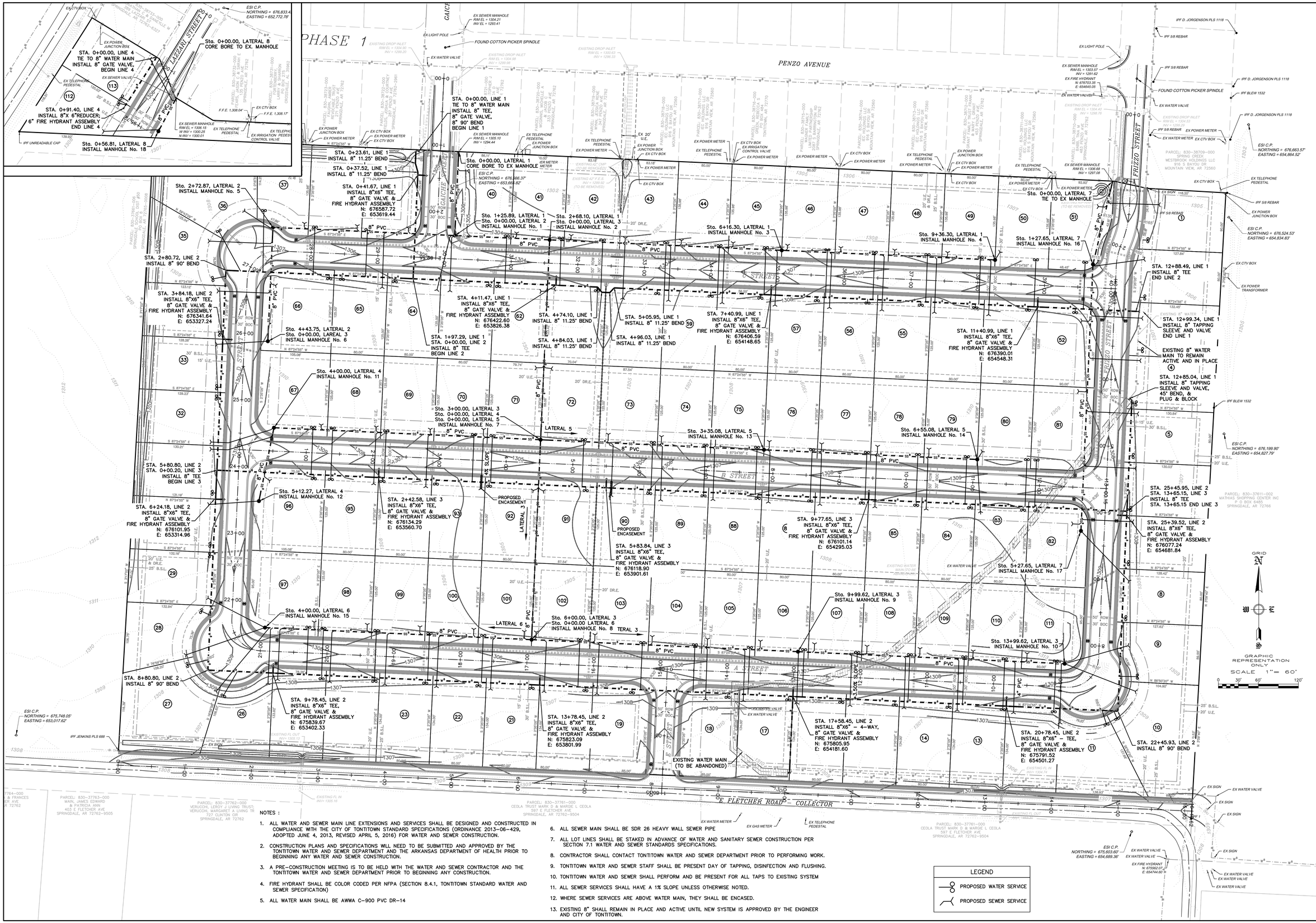

NOTES :

1. ALL WATER AND SEWER MAIN LINE EXTENSIONS AND SERVICES SHALL BE DESIGNED AND CONSTRUCTED IN COMPLIANCE WITH THE CITY OF TONTITOWN STANDARD SPECIFICATIONS (ORDINANCE 2013-06-429, ADOPTED JUNE 4, 2013, REVISED APRIL 5, 2016) FOR WATER AND SEWER CONSTRUCTION.
2. CONSTRUCTION PLANS AND SPECIFICATIONS WILL NEED TO BE SUBMITTED AND APPROVED BY THE TONTITOWN WATER AND SEWER DEPARTMENT AND THE ARKANSAS DEPARTMENT OF HEALTH PRIOR TO BEGINNING ANY WATER AND SEWER CONSTRUCTION.
3. A PRE-CONSTRUCTION MEETING IS TO BE HELD WITH THE WATER AND SEWER CONTRACTOR AND THE TONTITOWN WATER AND SEWER DEPARTMENT PRIOR TO BEGINNING ANY CONSTRUCTION.
4. FIRE HYDRANT SHALL BE COLOR CODED PER NFPA (SECTION 8.4.1, TONTITOWN STANDARD WATER AND SEWER SPECIFICATION)
5. ALL WATER MAIN SHALL BE AWWA C-900 PVC DR-14
6. ALL SEWER MAIN SHALL BE SDR 26 HEAVY WALL SEWER PIPE
7. ALL LOT LINES SHALL BE STAKED IN ADVANCE OF WATER AND SANITARY SEWER CONSTRUCTION PER SECTION 7.1 WATER AND SEWER STANDARDS SPECIFICATIONS.
8. CONTRACTOR SHALL CONTACT TONTITOWN WATER AND SEWER DEPARTMENT PRIOR TO PERFORMING WORK.
9. TONTITOWN WATER AND SEWER STAFF SHALL BE PRESENT DAY OF TAPPING, DISINFECTION AND FLUSHING.
10. TONTITOWN WATER AND SEWER SHALL PERFORM AND BE PRESENT FOR ALL TAPS TO EXISTING SYSTEM
11. ALL SEWER SERVICES SHALL HAVE A 1% SLOPE UNLESS OTHERWISE NOTED.
12. WHERE SEWER SERVICES ARE ABOVE WATER MAIN, THEY SHALL BE ENCASED.
13. EXISTING 8" SHALL REMAIN IN PLACE AND ACTIVE UNTIL NEW SYSTEM IS APPROVED BY THE ENGINEER AND CITY OF TONTITOWN.

LEGEND
- PROPOSED WATER SERVICE
- PROPOSED SEWER SERVICE

ESI
ENGINEERING SERVICES INC.
1207 SOUTH OLD MISSOURI RD.
SPRINGDALE, ARKANSAS 72764

UTILITY PLAN – PHASE 2
WESTBROOK SUBDIVISON
TONTITOWN, ARKANSAS

REVISION	DATE	DESCRIPTION

© COPYRIGHT ESI ENGINEERING SERVICES INC. 11/29/17 8:33:48 PM

SCALE: 1"=60'
DATE: Nov 22, 2017
ENGINEER: TJA
DRAWN BY: JRC
W.O. #: 17963

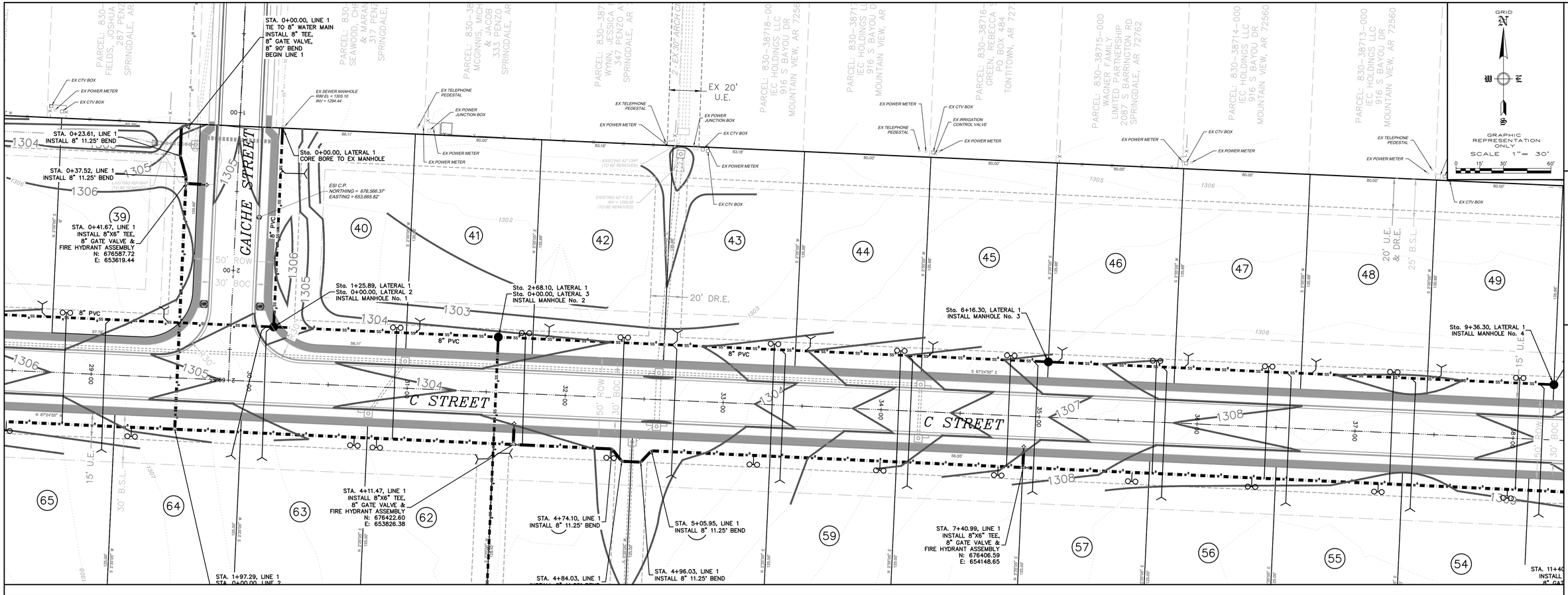

LATERAL 1
STA. −0+03 TO 9+39

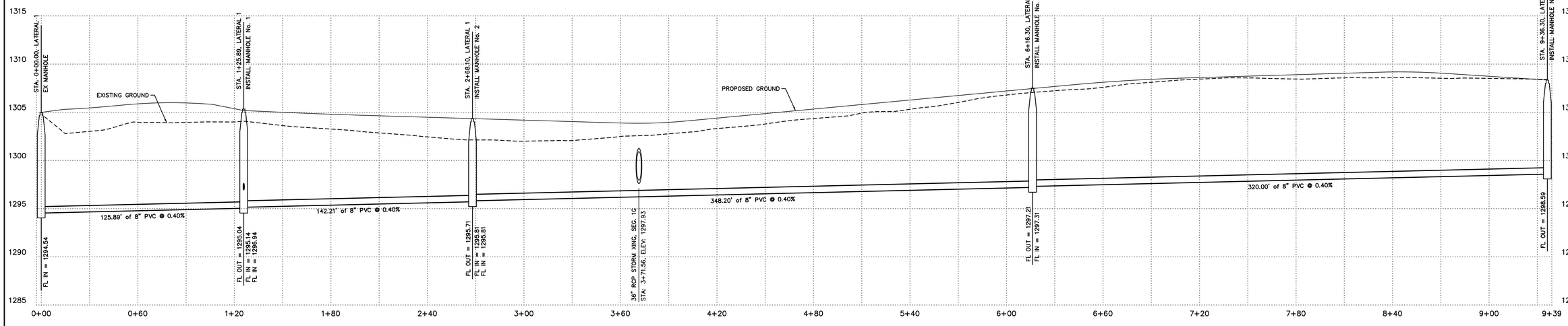

ESI
ENGINEERING SERVICES INC.
1207 SOUTH OLD MISSOURI RD.
SPRINGDALE, ARKANSAS 72764

SANITARY SEWER PLAN AND PROFILE
WESTBROOK SUBDIVISON – PHASE 2
TONTITOWN, ARKANSAS

REVISION	DATE	DESCRIPTION

© COPYRIGHT 2018, ENGINEERING SERVICES INC. 10:57:17 01:33 PM

SCALE: 1"=30'
DATE: Nov 22, 2017
ENGINEER: TJA
DRAWN BY: DLB
W.O. #: 17963

Z:\ESI\17963-WESTBROOK #2\DGN\17963 XINTG & ENTG.dgn

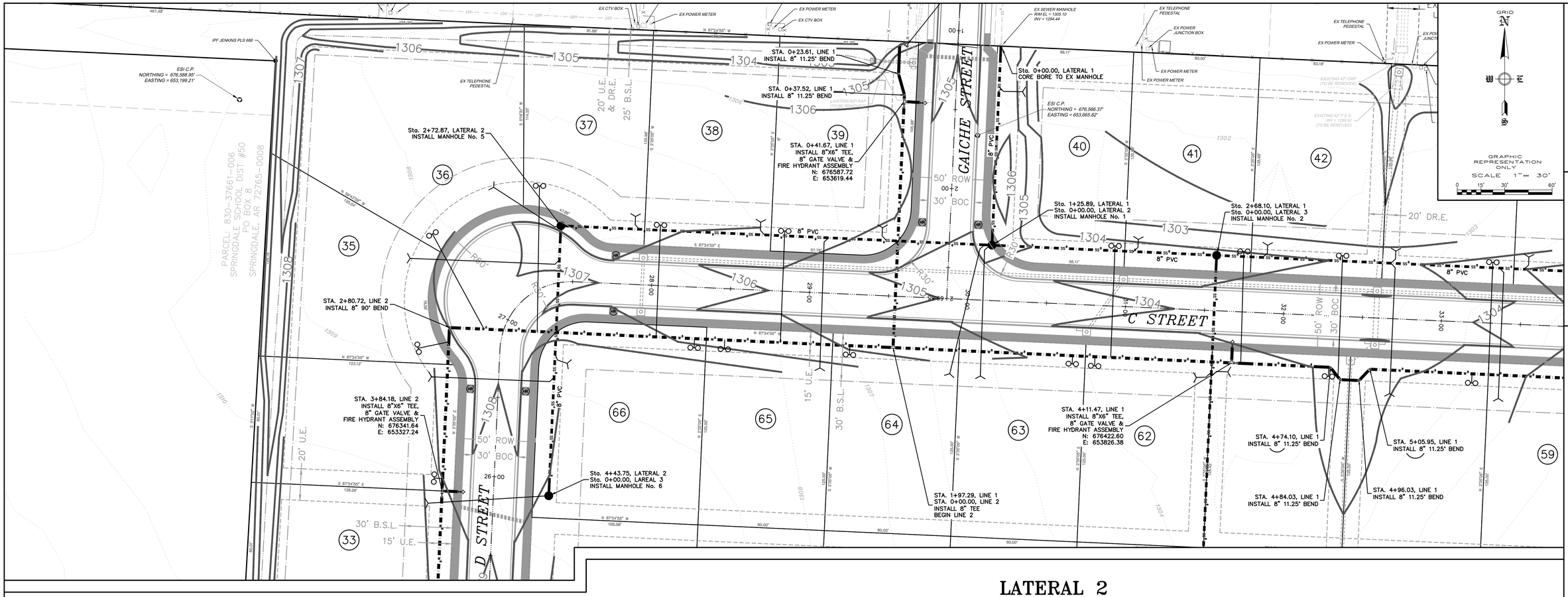

LATERAL 2
STA. 4+48 TO -0+10

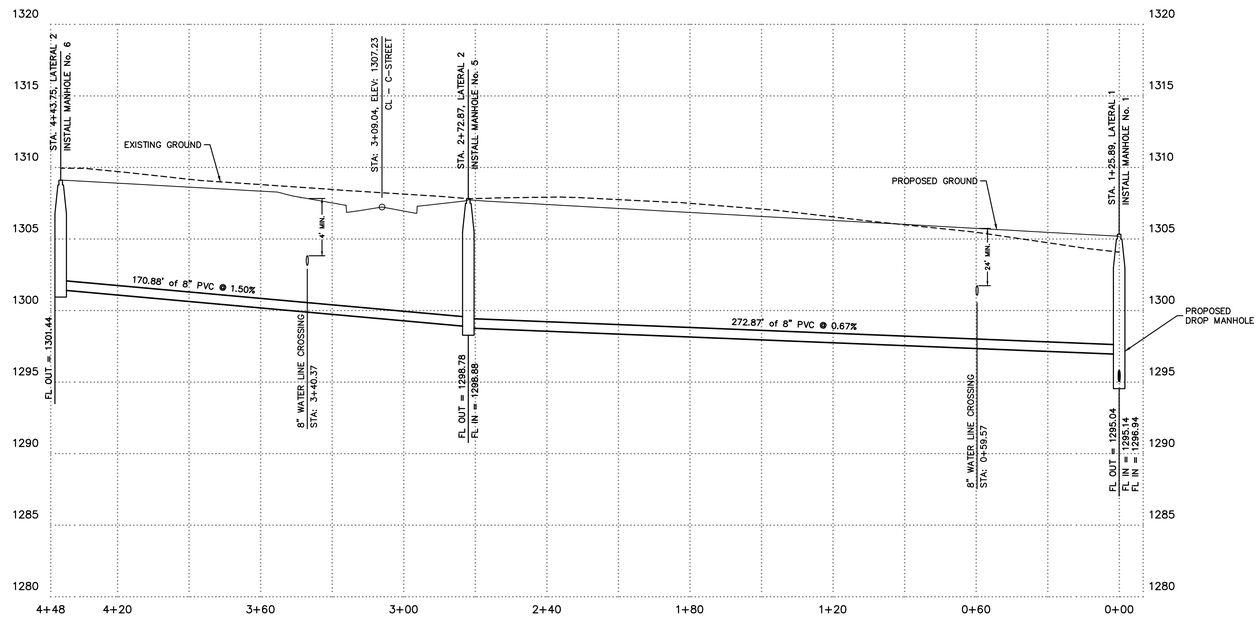

ESI
ENGINEERING SERVICES INC.
1207 SOUTH OLD MISSOURI RD.
SPRINGDALE, ARKANSAS 72764

SANITARY SEWER PLAN AND PROFILE
WESTBROOK SUBDIVISON - PHASE 2
TONTITOWN, ARKANSAS

REVISION	DATE	DESCRIPTION

© COPYRIGHT 2015 ENGINEERING SERVICES INC. 10-31-17 12:37 PM
C:\ESI\17963-WESTBROOK SUBD\17963 PLATS & ESMTS.dwg

SCALE: 1"=30'
DATE: Nov 22, 2017
ENGINEER: TJA
DRAWN BY: DLB
W.O. #: 17963

12

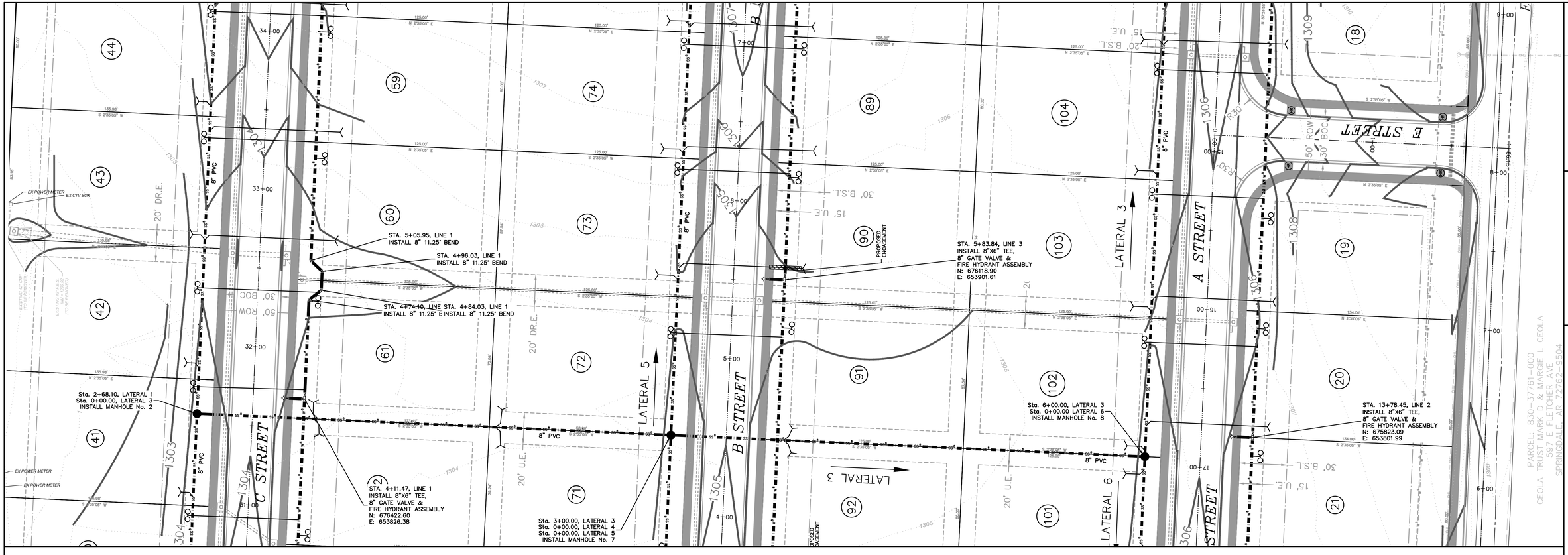

GRAPHIC REPRESENTATION ONLY
SCALE 1" = 30'

LATERAL 3
STA. −0+05 TO 7+05

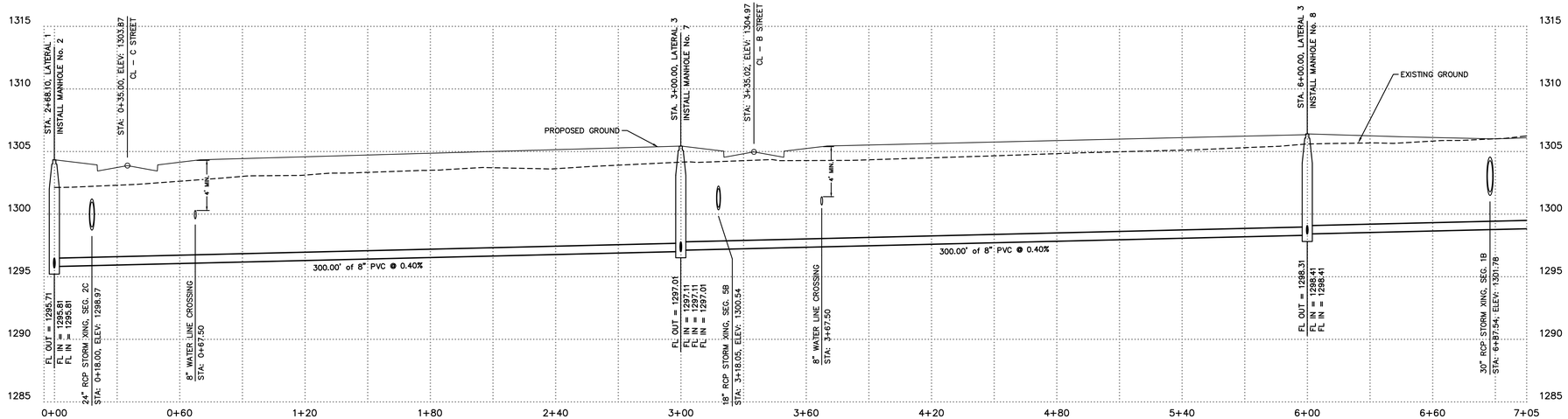

ENGINEERING SERVICES INC.
1207 SOUTH OLD MISSOURI RD.
SPRINGDALE, ARKANSAS 72764

SANITARY SEWER PLAN AND PROFILE
WESTBROOK SUBDIVISION – PHASE 2
TONTITOWN, ARKANSAS

REVISION	DATE	DESCRIPTION

© COPYRIGHT 2015, ENGINEERING SERVICES INC. 10/27/17 01:28 PM

SCALE: 1"=30'
DATE: Nov 22, 2017
ENGINEER: TJA
DRAWN BY: DLB
W.O. #: 17963

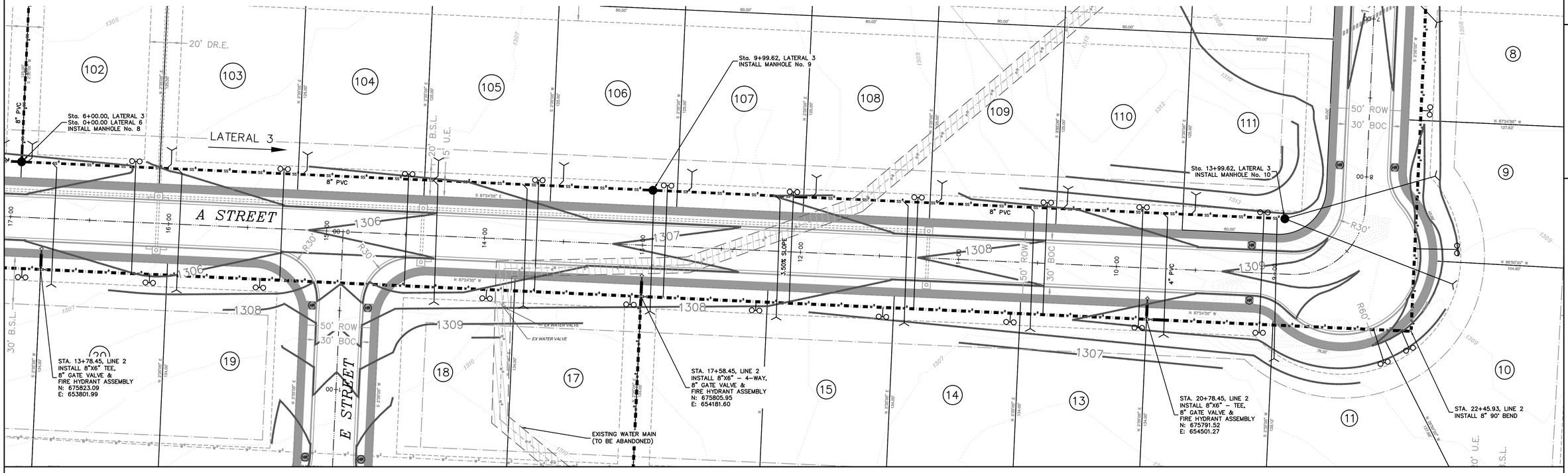

LATERAL 3
STA. 5+75 TO 14+05

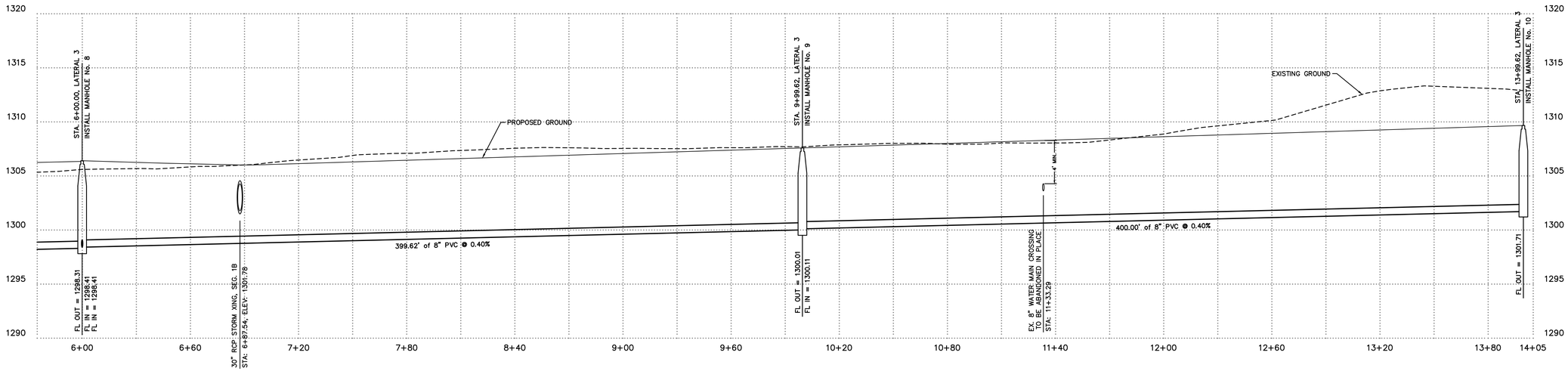

GRID N

GRAPHIC REPRESENTATION ONLY
SCALE 1" = 30'
0 15' 30' 60'

ESI
ENGINEERING SERVICES INC.
1207 SOUTH OLD MISSOURI RD.
SPRINGDALE, ARKANSAS 72764

SANITARY SEWER PLAN AND PROFILE
WESTBROOK SUBDIVISON – PHASE 2
TONTITOWN, ARKANSAS

REVISION	DATE	DESCRIPTION

© COPYRIGHT 2015 ENGINEERING SERVICES INC. 10/31/17 12:19 PM
K:\2017\17963-WESTBROOK SUBDIVISION\17963 PHASE 2 ENTRANCE.dwg

SCALE: 1"=30'
DATE: Nov 22, 2017
ENGINEER: TJA
DRAWN BY: DLB
W.O. #: 17963

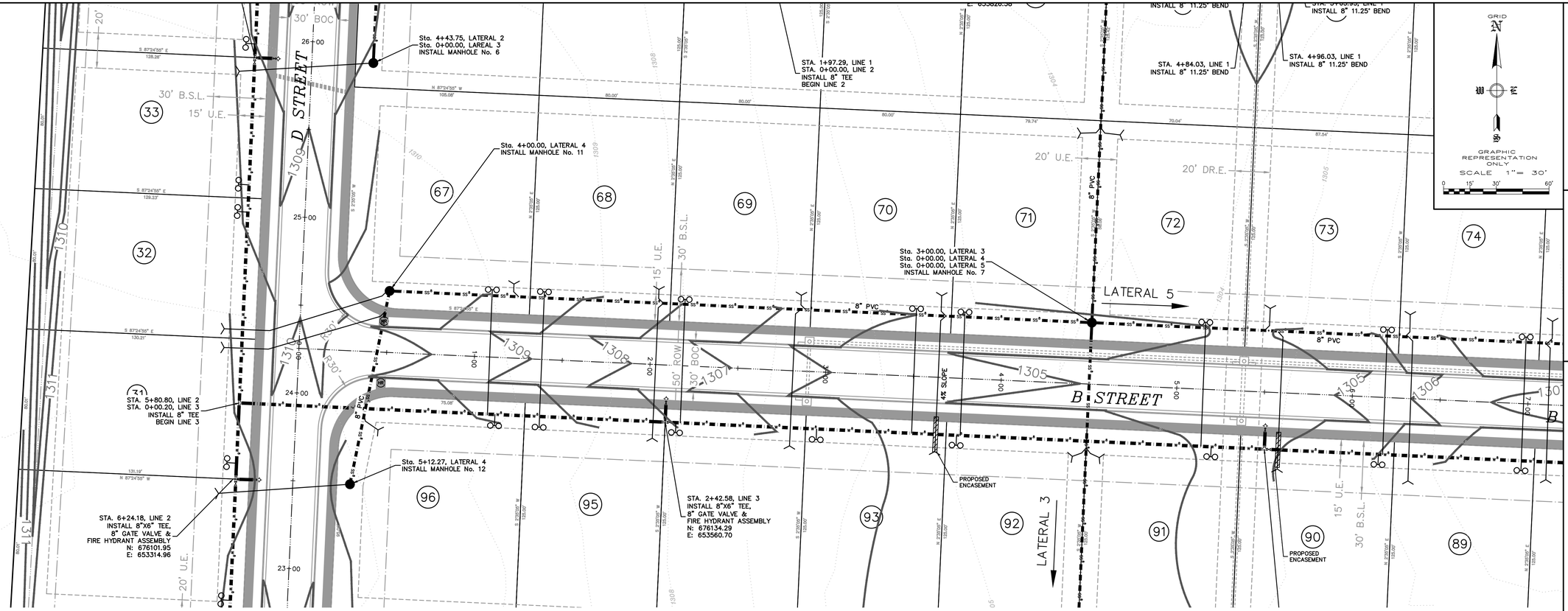

LATERAL 4
STA. 5+20 TO -0+10

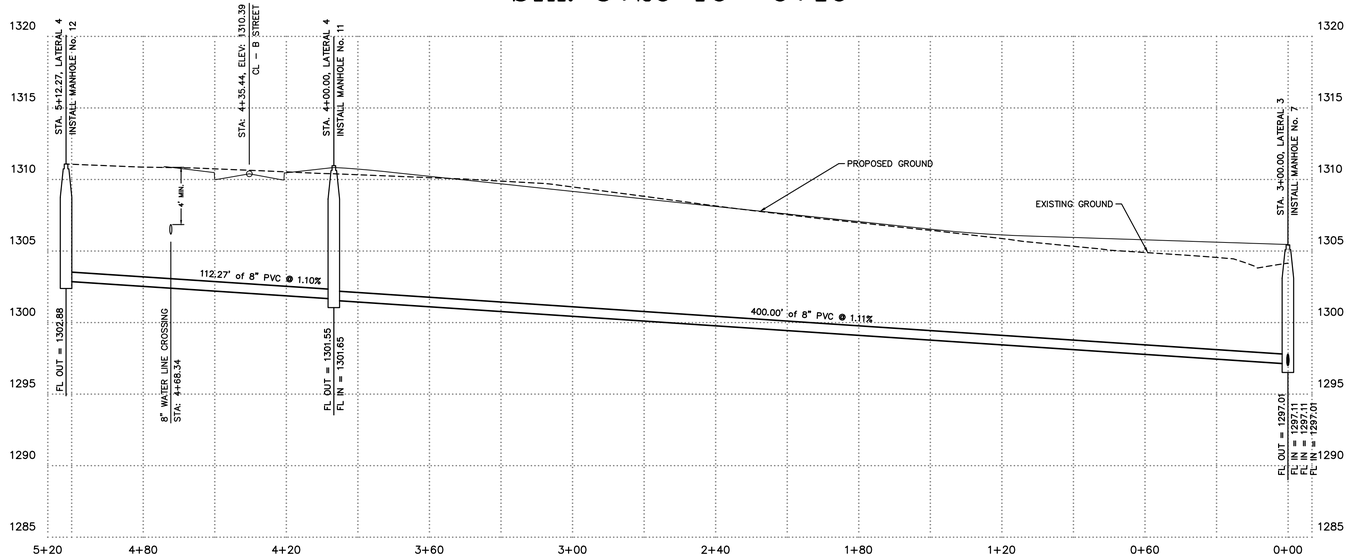

ENGINEERING SERVICES INC.
1207 SOUTH OLD MISSOURI RD.
SPRINGDALE, ARKANSAS 72764

SANITARY SEWER PLAN AND PROFILE
WESTBROOK SUBDIVISON – PHASE 2
TONTITOWN, ARKANSAS

REVISION	DATE	DESCRIPTION

© COPYRIGHT 2015, ESI ENGINEERING SERVICES, INC.

SCALE: 1"=30'
DATE: Nov 22, 2017
ENGINEER: TJA
DRAWN BY: DLB
W.O. #: 17963

15

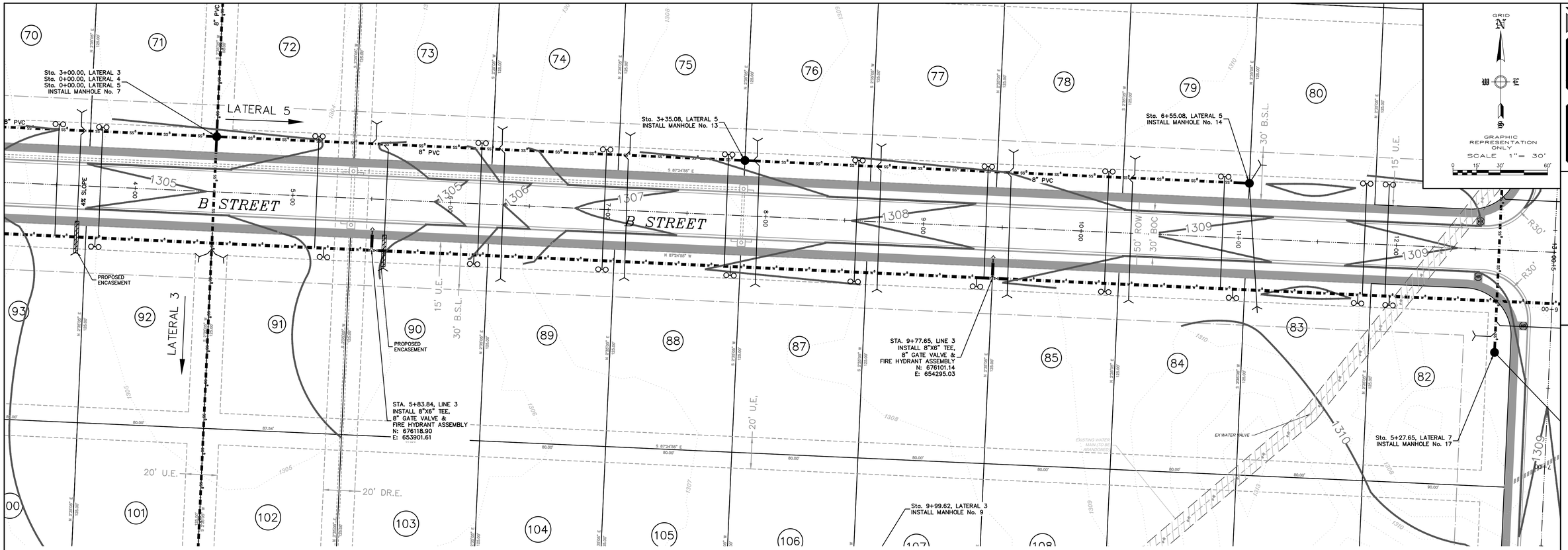

LATERAL 5
STA. −0+05 TO 7+00

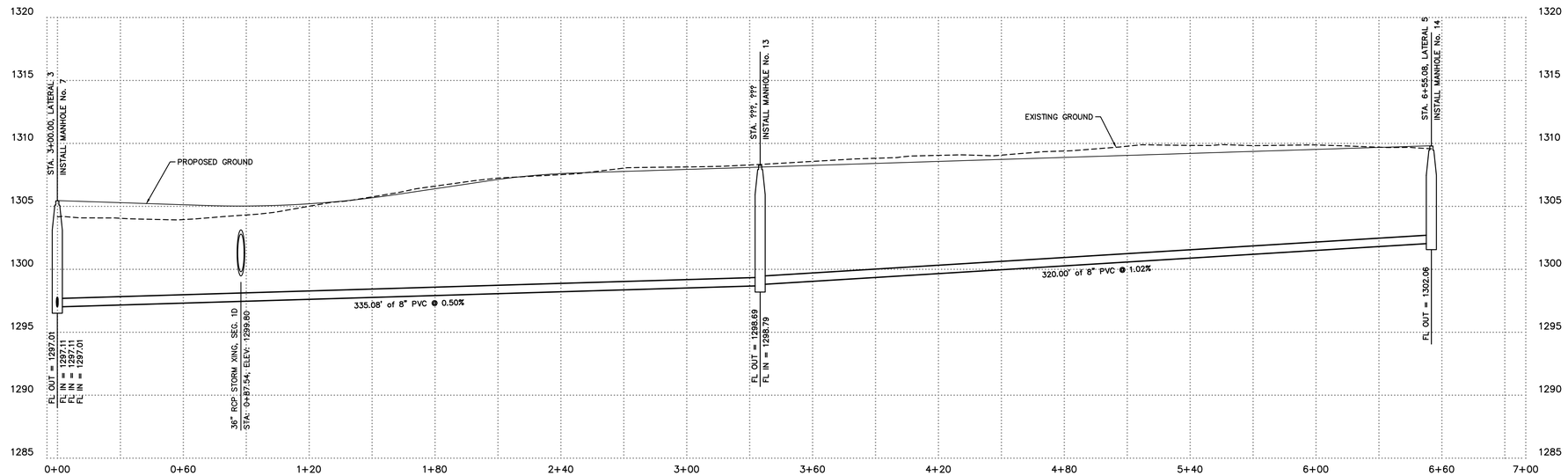

ENGINEERING SERVICES INC.
1207 SOUTH OLD MISSOURI RD.
SPRINGDALE, ARKANSAS 72764

SANITARY SEWER PLAN AND PROFILE
WESTBROOK SUBDIVISON – PHASE 2
TONTITOWN, ARKANSAS

REVISION	DATE	DESCRIPTION

© COPYRIGHT 2015, ENGINEERING SERVICES INC. 10/27/17 8:21:39 PM

SCALE: 1"=30'
DATE: Nov 22, 2017
ENGINEER: TJA
DRAWN BY: JRC
W.O. #: 17963

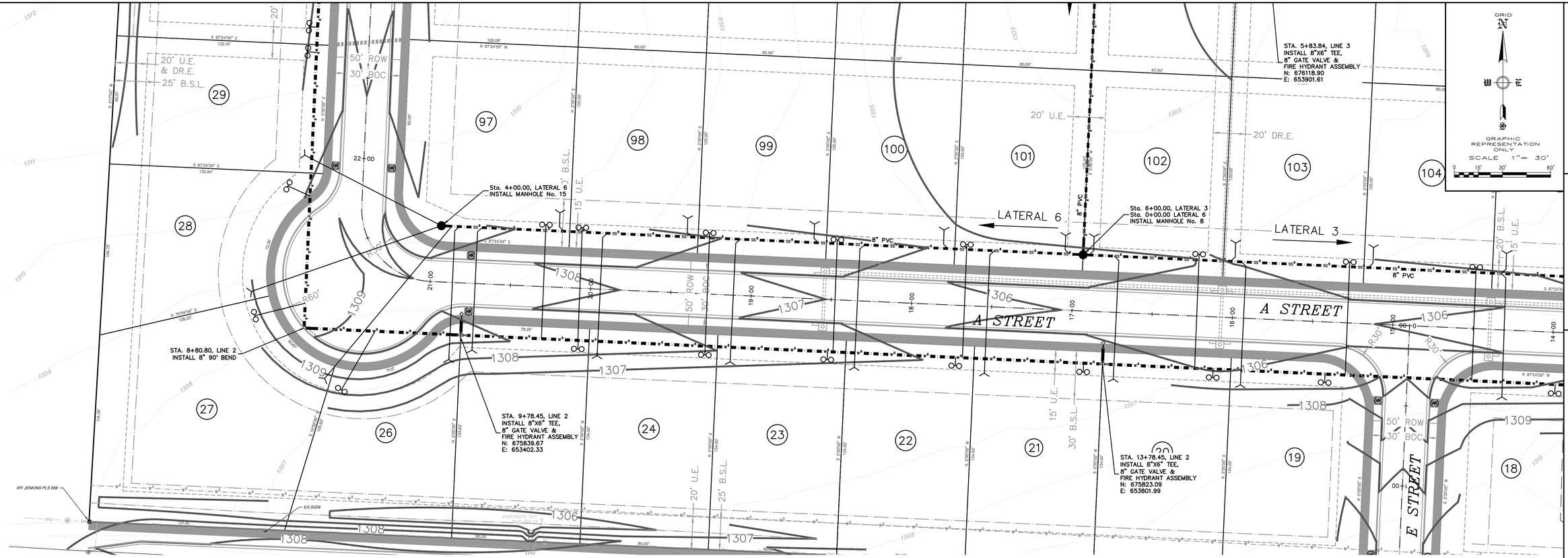

LATERAL 6
STA. 4+05 TO −0+05

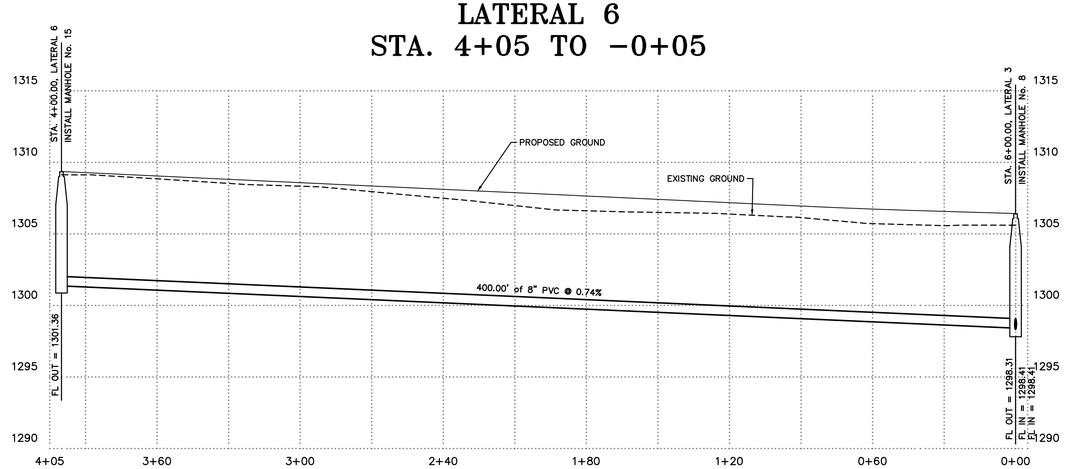

ENGINEERING SERVICES INC.
1207 SOUTH OLD MISSOURI RD.
SPRINGDALE, ARKANSAS 72764

SANITARY SEWER PLAN AND PROFILE
WESTBROOK SUBDIVISON – PHASE 2
TONTITOWN, ARKANSAS

REVISION	DATE	DESCRIPTION

© COPYRIGHT 2017, ESI ENGINEERING SERVICES, INC.

C:\ESI\2017\17963 - WESTBROOK SUBD\17963 - PLATS & ESMTS.dwg 12/21/17 01:39 PM

SCALE: 1"=30'

DATE: Nov 22, 2017

ENGINEER: TJA
DRAWN BY: DLB

W.O. #: 17963

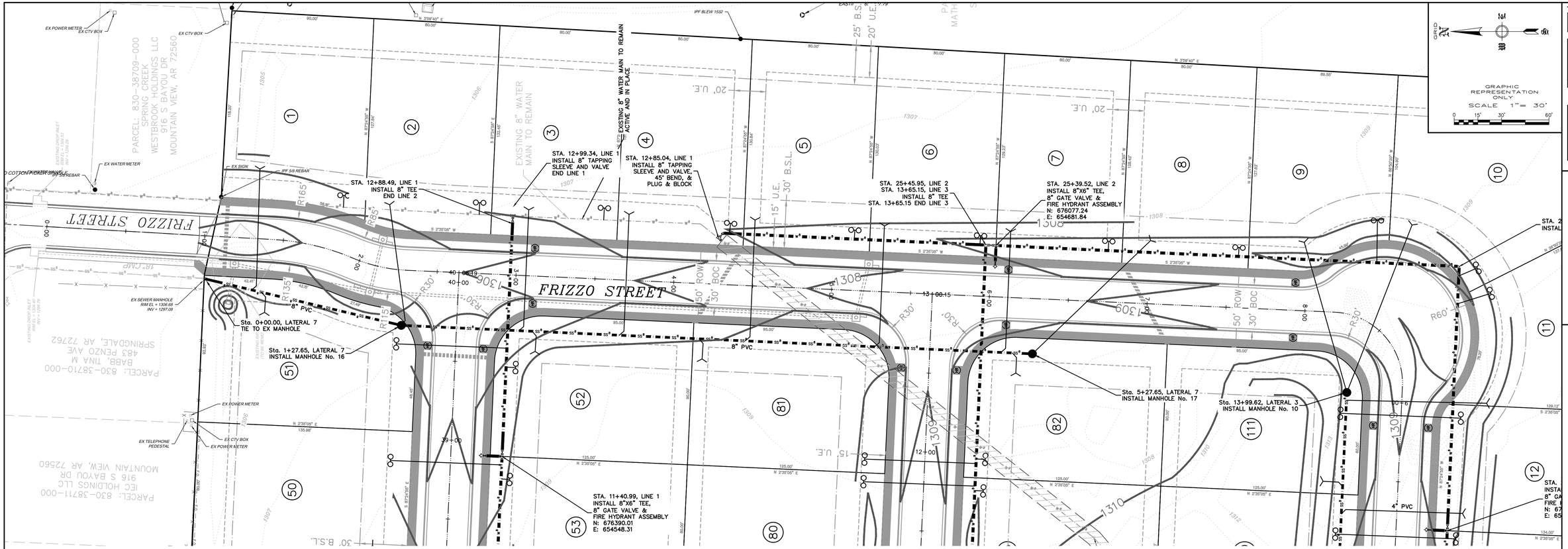

LATERAL 7
STA. −0+05 TO 5+32

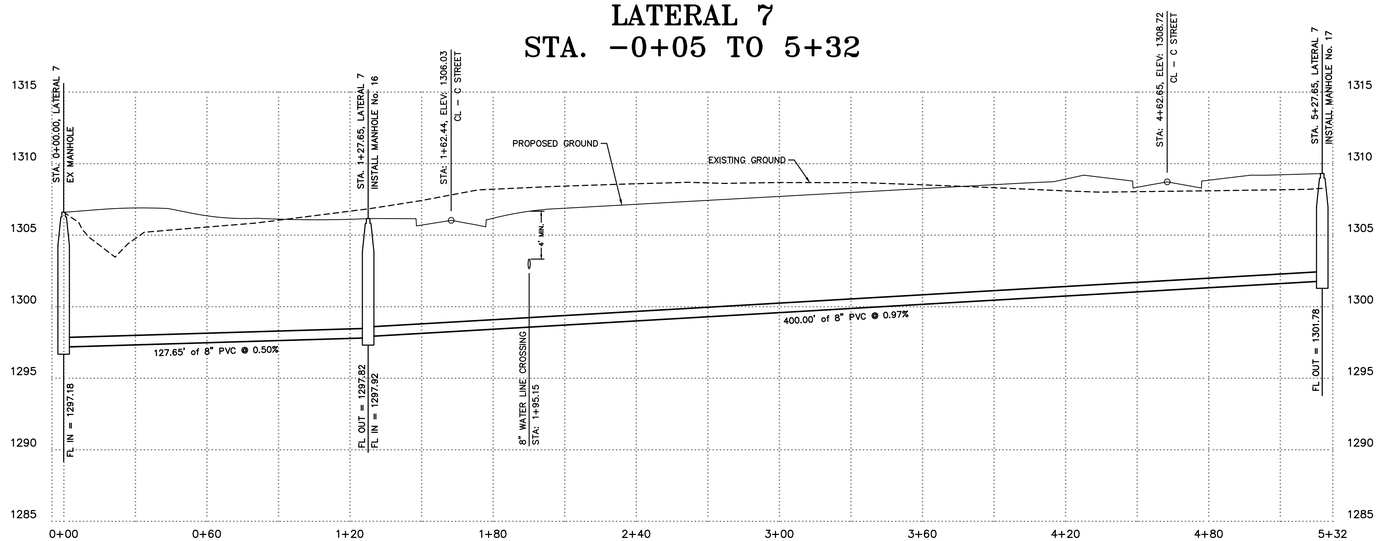

ENGINEERING SERVICES INC.
1207 SOUTH OLD MISSOURI RD.
SPRINGDALE, ARKANSAS 72764

SANITARY SEWER PLAN AND PROFILE
WESTBROOK SUBDIVISON – PHASE 2
TONTITOWN, ARKANSAS

REVISION	DATE	DESCRIPTION

© COPYRIGHT 2015, ENGINEERING SERVICES, INC.

C:\PROJECTS\17963 WESTBROOK SUBD\17963 NOTES & DETAILS.DWG 12/21/17 01:39 PM

SCALE: 1"=30'

DATE: Nov 22, 2017

ENGINEER: TJA
DRAWN BY: DLB

W.O. #: 17963

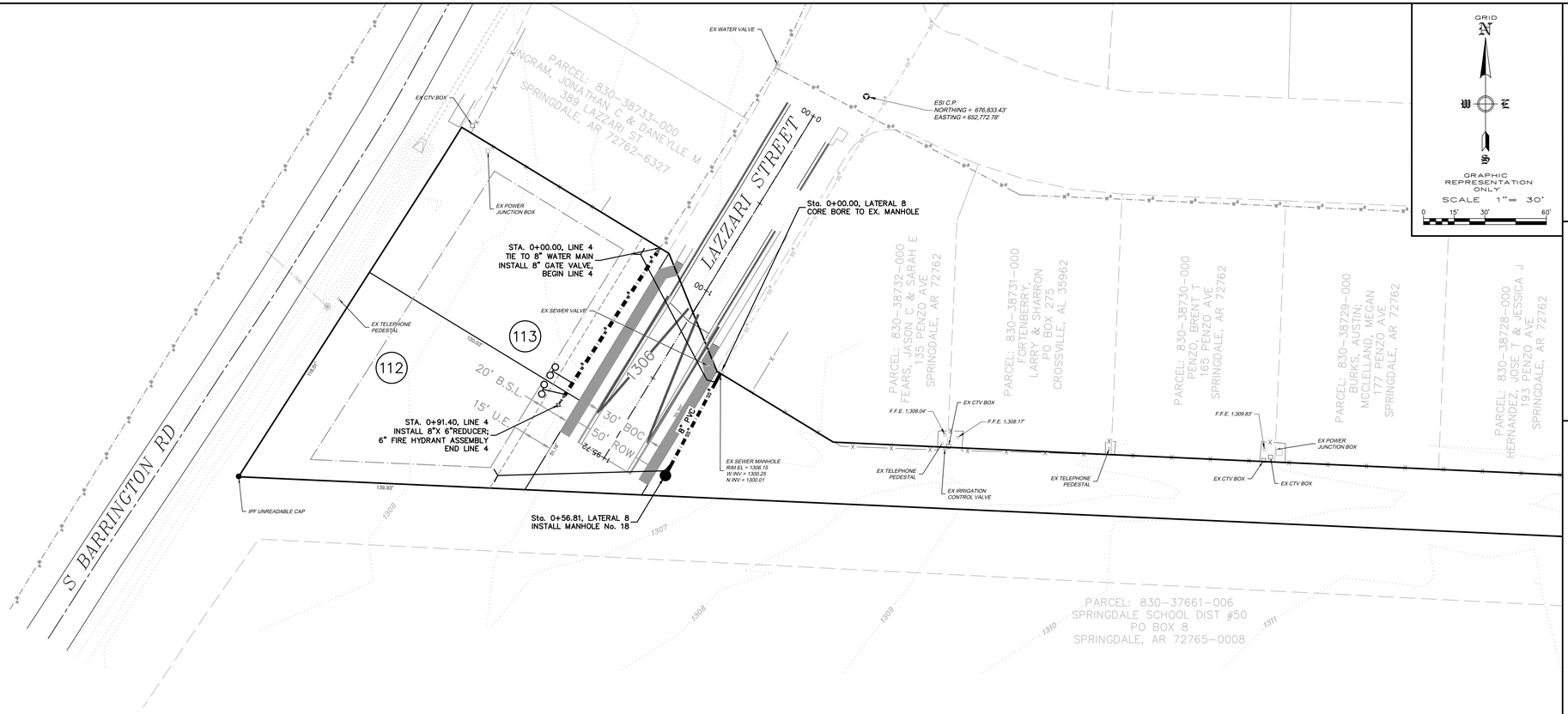

LATERAL 8
STA. -0+05 TO 0+65

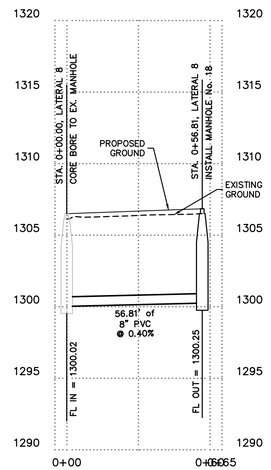

ENGINEERING SERVICES INC.
1217 SOUTH OLD MISSOURI RD.
SPRINGDALE, ARKANSAS 72764

SANITARY SEWER PLAN AND PROFILE
WESTBROOK SUBDIVISON – PHASE 2
TONTITOWN, ARKANSAS

REVISION	DATE	DESCRIPTION

© COPYRIGHT 2015, ENGINEERING SERVICES, INC. 10:29:11 01:29 PM

C:\ESI\2017\17963 WESTBROOK SUBD\17963 SANITARY SEWER PLAN AND PROFILE.DWG

SCALE: 1"=30'
DATE: Nov 22, 2017
ENGINEER: TJA
DRAWN BY: JRC
W.O. #: 17963

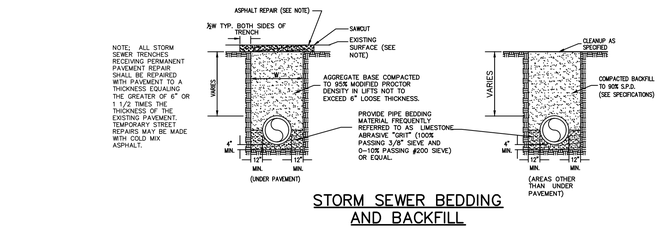

STORM SEWER BEDDING AND BACKFILL

NOT TO SCALE

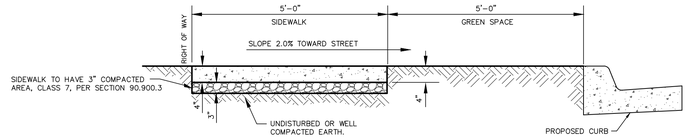

NOTE: PROVIDE EXPANSION JOINTS AT EACH STRUCTURE, CURB, AND A MINIMUM INTERVAL OF 200 FOOT.

NOTE: TRANSVERSE JOINTS BETWEEN EXPANSION JOINTS TO BE SCORED AT 5 FOOT INTERVALS.

NOTE: CONCRETE COMPRESSIVE STRENGTH = 3,500 PSI, SHALL MEET ADA W/6% AE ± 2 %

NOTE: ALL STREETS AND SIDEWALKS SHALL BE DESIGNED AND CONSTRUCTED IN ACCORDANCE WITH CODE SECTION 90 – STREETS AND SIDEWALKS.

SIDEWALK DETAIL

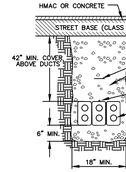

TYPICAL SECTION 6–6" UTILITY DUCTS

NOT TO SCALE

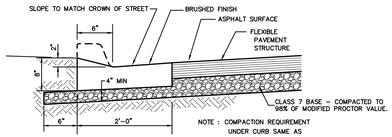

MODIFIED CONCRETE CURB & GUTTER

NOT TO SCALE

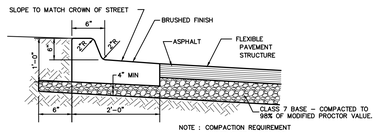

STANDARD 6" CONCRETE SPILL CURB & GUTTER

NOT TO SCALE

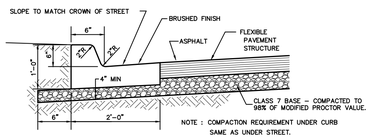

STANDARD 6" CONCRETE CURB & GUTTER

NOT TO SCALE

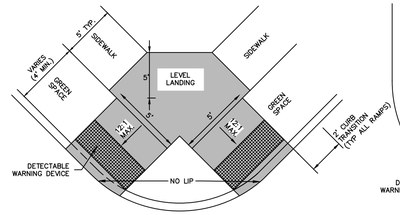

TYPE 1 RAMP

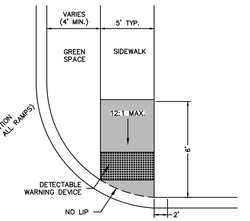

TYPE 2 RAMP

NOTES:

1) THE LENGTH OF THE RAMP SHALL BE SUCH THAT THE SLOPE DOES NOT EXCEED 12:1.
2) THE NORMAL GUTTER SHALL BE MAINTAINED THROUGH THE AREA OF THE RAMP.
3) THE MINIMUM THICKNESS FOR THE RAMP, WALK, & LANDING SHALL BE 4".
4) DETECTABLE WARNING DEVICES SHALL BE PLACED AT THE LOCATIONS WHERE RAMPS CROSS A CURB.

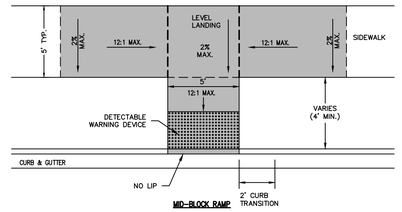

MID-BLOCK RAMP

HANDICAP RAMP DETAILS

NOT TO SCALE

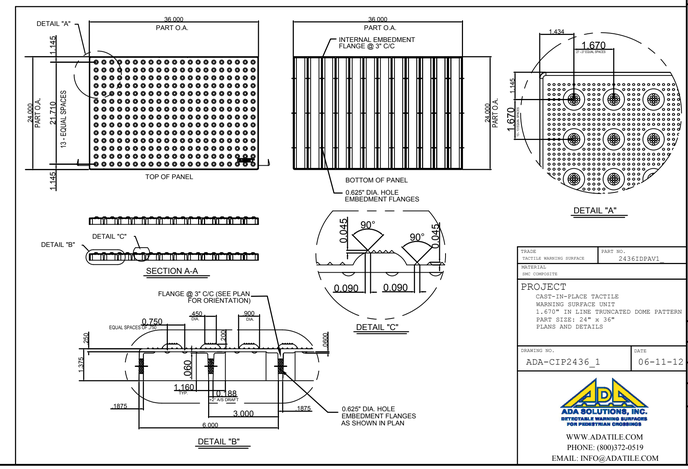

IMAGE	PART NO.
TACTILE WARNING SURFACE	24361DPAV1
MATERIAL	
FRP COMPOSITE	

PROJECT
CAST-IN-PLACE TACTILE WARNING SURFACE UNIT
1.670" IN LINE TRUNCATED DOME PATTERN
PART SIZE: 24" x 36"
PLANS AND DETAILS

DRAWING NO.	DATE
ADA-CIP2436_1	06-11-12

ADA SOLUTIONS, INC.
DETECTABLE WARNING SURFACES FOR PEDESTRIAN CROSSINGS
WWW.ADATILE.COM
PHONE: (800)372-0519
EMAIL: INFO@ADATILE.COM

ESI
ENGINEERING SERVICES INC.
1207 SOUTH OLD MISSOURI RD.
SPRINGDALE, ARKANSAS 72764

TYPICAL DETAILS
WESTBROOK SUBDIVISON – PHASE 2
TONTITOWN, ARKANSAS

REVISION	DATE	DESCRIPTION

© COPYRIGHT 2015, ENGINEERING SERVICES INC.

E:\ESI\17963 - WESTBROOK SUBDIVISION\17963-TONTITOWN_DETAILS.DWG 07/13/17, 9:43:49 PM

SCALE: N.T.S
DATE: NOV, 2017
ENGINEER: TJA
DRAWN BY: JRC
W.O. #: 17963

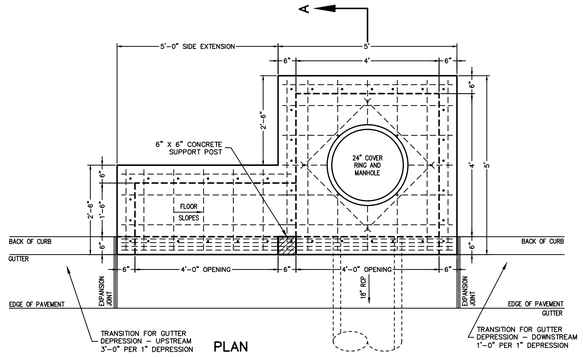

PLAN

NOTES:

1. ALL EXPOSED CORNERS TO HAVE 3/4" CHAMFER.
2. ALL REINFORCEMENT BARS SHALL BE GRADE 60 AND SHALL HAVE A MINIMUM 1–1/2" COVER UNLESS OTHERWISE NOTED.
3. CONCRETE SHALL HAVE A MINIMUM COMPRESSIVE STRENGTH OF 3500 p.s.i.
4. –TOP 18" SHALL BE CAST–IN–PLACE.
5. CURB INLET BACK OPENING LOCATIONS SHALL BE DETERMINED IN THE FIELD BY THE ENGINEER.
6. WHEN AN INLET IS PLACED ADJACENT TO CONCRETE PAVEMENT, THE GUTTER DEPRESSION SHALL BE FORMED IN CONCRETE PAVEMENT.
7. PIPES MAY ENTER BOX FROM ANY ANGLE OF ELEVATION AS DIRECTED BY THE ENGINEER. REINFORCING BARS SHALL BE CUT TO CLEAR PIPE BY 1–1/2".
8. THE EXPANSION JOINT SHALL HAVE A THICKNESS OF 1–1/2" AND CONFORM TO AASHTO M213.
9. REFER TO PLAN AND PROFILE SHEETS TO DETERMINE EXTENSIONS AND SIZE (IF ANY) ACCOMPANYING DROP INLETS.
10. PRIOR TO AND DURING PLACEMENT OF PAVEMENT IN FRONT OF INLETS, THE CONTRACTOR SHALL PROVIDE POSITIVE DRAINAGE AT ALL TIMES. THE METHODS USED FOR THIS WORK SHALL BE APPROVED BY THE ENGINEER.
11. LIMIT DEFLECTION TO 60 DEGREES. IF GREATER, USE NEXT LARGER MANHOLE DIAMETER/SIZE.
12. EXTENSIONS WITH LENGTHS DESIGNATED ON THE PLANS EXCEEDING 8'–0" SHALL HAVE THE SAME INSIDE DEPTH DIMENSIONS AS STATED ON DETAILS UNLESS OTHERWISE NOTED.
13. CONCRETE FOR RECTANGULAR DROP INLETS SHALL BE CLASS A, 3000 PSI, 5.5 BAG MIX WITH 4–7% AIR ENTRAINMENT.
14. ALL REINFORCING TO BE #5 BAR GRID @ 10" O.C., E.W. EXCEPT WHERE ALLOWANCES MUST BE MADE FOR PIPES, OPENING, OR MANHOLE RING.
15. NEOPRENE–COATED STEEL STEPS ARE TO BE INSTALLED IN ALL DROP INLETS AND JUNCTION BOXES WITH A DEPTH OF 4'–0" OR GREATER. STEP SPACING TO BE 12".
16. BOTTOM OF DRAINAGE BOX TO BE AT 0.5% MINIMUM SLOPE FROM INLET TO OUTLET.

STRUCTURE SIZE TABLE	
INSIDE DIMENSION OF INLET	PIPE DIAMETER
4 FEET	18"
5 FEET	21" TO 42"
6 FEET	60" OR GREATER

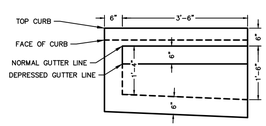

4'–0" EXTENSION

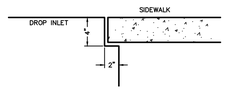

NOTCH FOR SIDEWALKS

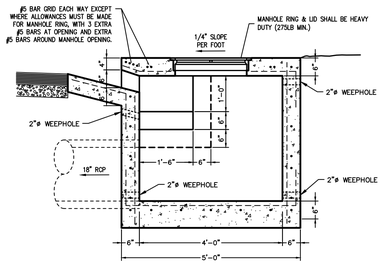

SECTION A–A

TYPICAL DROP INLET

NOT TO SCALE

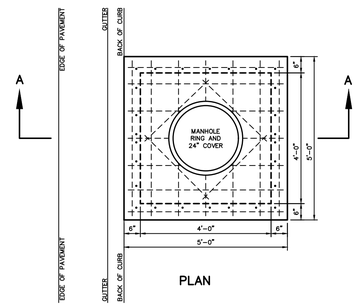

PLAN

NOTES:

ALL REINFORCING TO BE #5 BAR GRID @ 10" O.C., E.W. EXCEPT WHERE ALLOWANCES MUST BE MADE FOR PIPES, OPENING, OR MANHOLE RING.

NEOPRENE–COATED STEEL STEPS ARE TO BE INSTALLED IN ALL DROP INLETS AND JUNCTION BOXES WITH A DEPTH OF 4'–0" OR GREATER. STEP SPACING TO BE 12".

ALL EDGES TO HAVE 3/4" CHAMFER, UNLESS ADJACENT TO PERMANENT STRUCTURE.

ALL CONCRETE SHALL BE PLACED PER CITY STANDARDS.

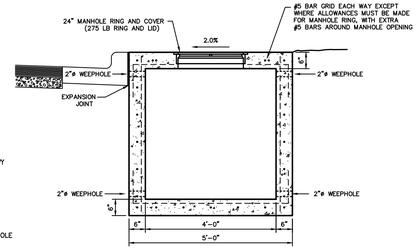

SECTION A–A

TYPICAL JUNCTION BOX

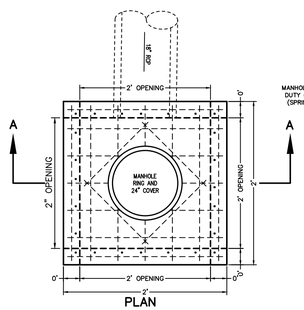

PLAN

NOTES:

1. ALL EXPOSED CORNERS TO HAVE 3/4" CHAMFER.
2. ALL REINFORCEMENT BARS SHALL BE GRADE 60 AND SHALL HAVE A MINIMUM 1–1/2" COVER UNLESS OTHERWISE NOTED.
3. CURB INLET BACK OPENING LOCATIONS SHALL BE DETERMINED IN THE FIELD BY THE ENGINEER.
4. WHEN AN INLET IS PLACED ADJACENT TO CONCRETE PAVEMENT, THE GUTTER DEPRESSION SHALL BE FORMED IN CONCRETE PAVEMENT.
5. PIPES MAY ENTER BOX FROM ANY ANGLE OF ELEVATION AS DIRECTED BY THE ENGINEER. REINFORCING BARS SHALL BE CUT TO CLEAR PIPE BY 1–1/2".
6. THE EXPANSION JOINT SHALL HAVE A THICKNESS OF 1–1/2" AND CONFORM TO AASHTO M213.
7. REFER TO PLAN AND PROFILE SHEETS TO DETERMINE EXTENSIONS AND SIZE (IF ANY) ACCOMPANYING PROP INLETS.
8. EXTENSIONS WITH LENGTHS DESIGNATED ON THE PLANS EXCEEDING 8'–0" SHALL HAVE THE SAME INSIDE DEPTH DIMENSIONS AS STATED ON DETAILS UNLESS OTHERWISE NOTED.
9. CONCRETE FOR RECTANGULAR DROP INLETS SHALL BE CLASS A, 3000 PSI, 5.5 BAG MIX WITH 4–7% AIR ENTRAINMENT.
10. ALL REINFORCING TO BE #5 BAR GRID @ 10" O.C., E.W. EXCEPT WHERE ALLOWANCES MUST BE MADE FOR PIPES, OPENING, OR MANHOLE RING.
11. NEOPRENE–COATED STEEL STEPS ARE TO BE INSTALLED IN ALL DROP INLETS AND JUNCTION BOXES WITH A DEPTH OF 4'–0" OR GREATER. STEP SPACING TO BE 12".
12. BOTTOM OF DRAINAGE BOX TO BE AT 0.5% MINIMUM SLOPE FROM INLET TO OUTLET.

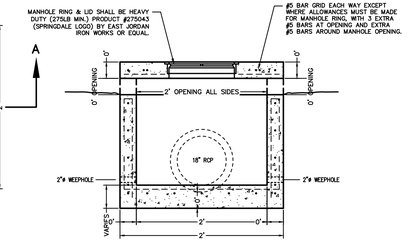

SECTION A–A

AREA INLET

RECOMMENDED MINIMUM TRENCH WIDTHS	
PIPE DIAM.	MIN. TRENCH WIDTH
4" (100mm)	21" (533mm)
6" (150mm)	23" (584mm)
8" (200mm)	26" (660mm)
10" (250mm)	28" (711mm)
12" (300mm)	30" (762mm)
15" (375mm)	34" (864mm)
18" (450mm)	39" (991mm)
24" (600mm)	48" (1219mm)
30" (750mm)	56" (1422mm)
36" (900mm)	64" (1626mm)
42" (1050mm)	72" (1829mm)
48" (1200mm)	80" (2032mm)
60" (1500mm)	96" (2438mm)

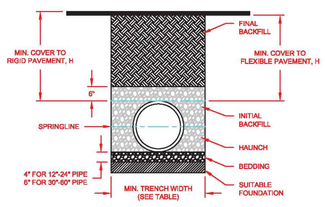

NOTES:

1. ALL PIPE SYSTEMS SHALL BE INSTALLED IN ACCORDANCE WITH ASTM D2321, "STANDARD PRACTICE FOR UNDERGROUND INSTALLATION OF THERMOPLASTIC PIPE FOR SEWERS AND OTHER GRAVITY FLOW APPLICATIONS", LATEST ADDITION

2. MEASURES SHOULD BE TAKEN TO PREVENT MIGRATION OF NATIVE FINES INTO BACKFILL MATERIAL, WHEN REQUIRED.

3. FOUNDATION: WHERE THE TRENCH BOTTOM IS UNSTABLE, THE CONTRACTOR SHALL EXCAVATE TO A DEPTH REQUIRED BY THE ENGINEER AND REPLACE WITH SUITABLE MATERIAL AS SPECIFIED BY THE ENGINEER. AS AN ALTERNATIVE AND AT THE DISCRETION OF THE DESIGN ENGINEER, THE TRENCH BOTTOM MAY BE STABILIZED USING A GEOTEXTILE MATERIAL.

4. BEDDING: SUITABLE MATERIAL SHALL BE CLASS I, II OR III. THE CONTRACTOR SHALL PROVIDE DOCUMENTATION FOR MATERIAL SPECIFICATION TO ENGINEER. UNLESS OTHERWISE NOTED BY THE ENGINEER, MINIMUM BEDDING THICKNESS SHALL BE 4" (100mm) FOR 4"-24" (100mm-600mm); 6" (150mm) FOR 30"-60" (750mm-1500mm).

5. INITIAL BACKFILL: SUITABLE MATERIAL SHALL BE CLASS I, II OR III IN THE PIPE ZONE EXTENDING NOT LESS THAN 6" ABOVE CROWN OF PIPE. THE CONTRACTOR SHALL PROVIDE DOCUMENTATION FOR MATERIAL SPECIFICATION TO ENGINEER. MATERIAL SHALL BE INSTALLED AS REQUIRED IN ASTM D2321, LATEST EDITION.

6. MINIMUM COVER: MINIMUM COVER, H, IN NON-TRAFFIC APPLICATIONS (GRASS OR LANDSCAPE AREAS) IS 12" FROM THE TOP OF PIPE TO GROUND SURFACE. ADDITIONAL COVER MAY BE REQUIRED TO PREVENT FLOTATION. FOR TRAFFIC APPLICATIONS, MINIMUM COVER, H, IS 12" UP TO 48" DIAMETER PIPE AND 24" OF COVER FOR 60" DIAMETER PIPE, MEASURED FROM TOP OF PIPE TO BOTTOM OF FLEXIBLE PAVEMENT OR TO TOP OF RIGID PAVEMENT. FOR TRAFFIC APPLICATIONS WITH LESS THAN FOUR FEET OF COVER, EMBEDMENT OF THE PIPE SHALL BE USING ONLY A CLASS I OR CLASS II BACKFILL.

MINIMUM RECOMMENDED COVER BASED ON VEHICLE LOADING CONDITIONS**

PIPE DIAM.	SURFACE LIVE LOADING CONDITION	
	H-25	HEAVY CONSTRUCTION (75T AXLE LOAD) *
12" - 48" (300mm - 1200mm)	12" (305mm)	48" (1219mm)
60" (1500mm)	24" (610mm)	60" (1524mm)

* VEHICLES IN EXCESS OF 75T MAY REQUIRE ADDITIONAL COVER
**SEE BACKFILL REQUIREMENTS IN NOTE 6.

MAXIMUM RECOMMENDED COVER BASED ON VECHICLE LOADING CONDITIONS

PIPE DIAM.	CLASS I		CLASS II		CLASS III
	COMPACTED	DUMPED	95%	90%	95%
4" (100mm)	34 (10.4m)	16 (4.9m)	23 (7.0m)	16 (4.9m)	17 (5.2m)
6" (150mm)	40 (12.2m)	19 (5.8m)	27 (8.2m)	19 (5.8m)	20 (6.1m)
8" (200mm)	30 (9.1m)	14 (4.3m)	21 (6.4m)	14 (4.3m)	15 (4.6m)
10" (250mm)	34 (10.4m)	16 (4.9m)	23 (7.0m)	16 (4.9m)	17 (5.2m)
12" (300mm)	35 (10.7m)	17 (5.2m)	24 (7.3m)	17 (5.2m)	19 (5.9m)
15" (375mm)	37 (11.3m)	18 (5.6m)	25 (7.6m)	18 (5.5m)	19 (5.8m)
18" (450mm)	32 (9.8m)	15 (4.6m)	22 (6.7m)	15 (4.6m)	16 (4.9m)
24" (600mm)	27 (8.2m)	13 (4.0m)	19 (5.8m)	13 (4.0m)	14 (4.3m)
30" (750mm)	22 (6.7m)	11 (3.4m)	16 (4.9m)	11 (3.4m)	11 (3.4m)
36" (900mm)	26 (7.9m)	12 (3.7m)	18 (5.5m)	12 (3.7m)	13 (4.0m)
42" (1050mm)	24 (7.3m)	11 (3.4m)	17 (5.2m)	11 (3.4m)	12 (3.7m)
48" (1200mm)	23 (7.0m)	11 (3.4m)	16 (4.9m)	11 (3.4m)	12 (3.7m)
60" (1500mm)	26 (7.9m)	12 (3.7m)	18 (5.5m)	12 (3.7m)	13 (4.0m)

FILL HEIGHT TABLE GENERATED USING AASHTO SECTION 12, LOAD RESISTANCE FACTOR DESIGN (LRFD) PROCEDURE WITH THE FOLLOWING ASSUMPTIONS:
NO HYDROSTATIC PRESSURE;
UNIT WEIGHT OF SOIL (γs) = 120 PCF

REV.	DESCRIPTION	BY	MM/DD/YY	CHK'D
4	ADDED CLASS 3 MAX COVER COLUMN	RJS	01/27/17	

© 2016 ADS, INC.
ADVANCED DRAINAGE SYSTEMS, INC. ("ADS") HAS PREPARED THIS DETAIL BASED ON INFORMATION PROVIDED TO ADS. THIS DRAWING IS INTENDED TO DEPICT THE COMPONENTS AS REQUESTED. ADS WAS NOT PERFORMED ANY ENGINEERING OR DESIGN SERVICES FOR THIS PROJECT, NOR HAS ADS INDEPENDENTLY VERIFIED THE INFORMATION SUPPLIED. THE INSTALLATION DETAILS PROVIDED HEREIN ARE GENERAL RECOMMENDATIONS AND ARE NOT SPECIFIC FOR THIS PROJECT. THE DESIGN ENGINEER SHALL REVIEW THESE DETAILS PRIOR TO CONSTRUCTION. IT IS THE DESIGN ENGINEERS RESPONSIBILITY TO ENSURE THE DETAILS PROVIDED HEREIN MEETS OR EXCEEDS THE APPLICABLE NATIONAL, STATE, OR LOCAL REQUIREMENTS AND TO ENSURE THAT THE DETAILS PROVIDED HEREIN ARE ACCEPTABLE FOR THIS PROJECT.

TRENCH INSTALLATION DETAIL (ASTM D2321)

DRAWING NUMBER: STD-101A

4640 TRUEMAN BLVD HILLIARD, OHIO 43026
ADVANCED DRAINAGE SYSTEMS, INC.

DRWN: JLE | DATE: 3/15/13 | SCALE: NTS | SHEET: 1 OF 1

NOTES:

1. ANCHORING METHOD, DESIGN AND PLACEMENT TO BE DETERMINED BY THE PROJECT DESIGN ENGINEER

2. SEE STANDARD DETAIL 101 FOR PIPE INSTALLATION RECOMMENDATIONS

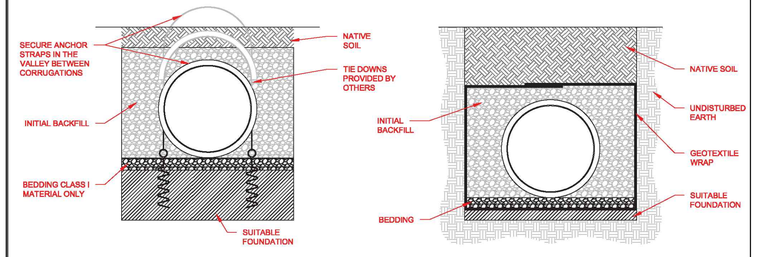

© 2016 ADS, INC.
ADVANCED DRAINAGE SYSTEMS, INC. ("ADS") HAS PREPARED THIS DETAIL BASED ON INFORMATION PROVIDED TO ADS. THIS DRAWING IS INTENDED TO DEPICT THE COMPONENTS AS REQUESTED. ADS HAS NOT PERFORMED ANY ENGINEERING OR DESIGN SERVICES FOR THIS PROJECT, NOR HAS ADS INDEPENDENTLY VERIFIED THE INFORMATION SUPPLIED. THE INSTALLATION DETAILS PROVIDED HEREIN ARE GENERAL RECOMMENDATIONS AND ARE NOT SPECIFIC FOR THIS PROJECT. THE DESIGN ENGINEER SHALL REVIEW THESE DETAILS PRIOR TO CONSTRUCTION. IT IS THE DESIGN ENGINEERS RESPONSIBILITY TO ENSURE THE DETAILS PROVIDED HEREIN MEETS OR EXCEEDS THE APPLICABLE NATIONAL, STATE, OR LOCAL REQUIREMENTS AND TO ENSURE THAT THE DETAILS PROVIDED HEREIN ARE ACCEPTABLE FOR THIS PROJECT.

REV.	DESCRIPTION	BY	MM/DD/YY	CHK'D
1	REV. DRAWING NAME OR NUMBER	TJR	01/28/16	

PIPE ANCHORING DETAIL

DRAWING NUMBER: STD–104

4640 TRUEMAN BLVD HILLIARD, OHIO 43026
ADVANCED DRAINAGE SYSTEMS, INC.

DRWN: TJR/CKS | DATE: 10/18/06 | SCALE: NTS | SHEET: 1 OF 1

ENGINEERING SERVICES INC.
1207S EDITH BLVD MISSOURI RD.
SPRINGDALE, ARKANSAS 72764

TYPICAL DETAILS
WESTBROOK SUBDIVISON – PHASE 2
TONTITOWN, ARKANSAS

REVISION	DATE	DESCRIPTION

© COPYRIGHT 2015 ESI ENGINEERING SERVICES INC. 2015-11-17 12:43 PM

SCALE: N.T.S.
DATE: NOV, 2017
ENGINEER: TJA
DRAWN BY: JRC
W.O. #: 17963

C:\ESI\2017\17963 - WESTBROOK SUBD\17963 - TYPICAL DETAILS.dwg

SWING CONNECTION - NEW MAIN TO EXISTING MAIN

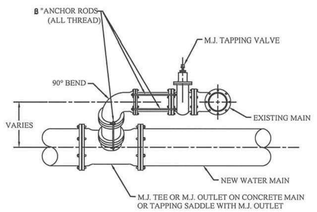

SECTION VIEW

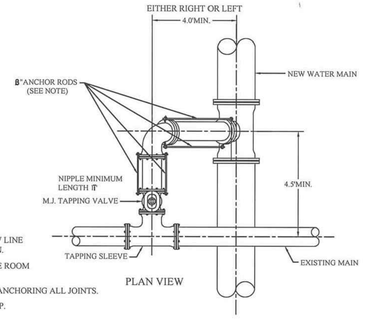

PLAN VIEW

THRUST BLOCKING REQUIRED AT TEES AND ELBOWS.

NOTES:

1. CONTRACTOR SHALL LOCATE EXISTING MAIN IN ADVANCE OF LAYING NEW LINE IN ORDER TO ASSURE ADEQUATE LENGTH TO ADJUST DEPTH OF NEW MAIN.
2. DIMENSIONS SHOWN ARE RECOMENDED MINIMUNS TO PROVIDE ADEQUATE ROOM FOR TIGHTENING BOLTS ON JOINTS. (OTHER DIMENSIONS MAY BE USED)
3. PROVIDE STAINLESS STEEL "ALL THREAD" TIE RODS WITH EYE BOLTS FOR ANCHORING ALL JOINTS.
4. RODS SHALL BE FIELD CUT TO FIT & SHALL BE PROTECTED WITH POLYWRAP.
5. ROTATE TEE UP & ELBOW DOWN AS REQUIRED TO MATCH.
6. USE TYPICAL CONCRETE BLOCKING REQUIRED.
7. SINGLE #14 GAUGE TYPE INSULATED COPPER TRACER WIRE IS REQUIRED ON ALL MAINS, PE WATER SERVICES OR OTHER APPURTENANCES

PIPE SIZE	6"	8"	12"
RODS PER NIPPLE	2	2	4

CITY OF TONTITOWN	WATER DETAIL: W13
	LAST REVISION DATE: 08/29/02
DRAWN BY: CRB / CHECKED BY: ___	APPROVED: ___ / DATE: 09/01/05

2" END BLOW OFF ASSEMBLY

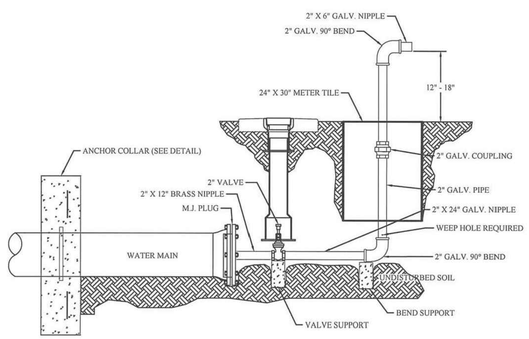

NOTES:
1. END BLOW OFF'S TO BE INSTALLED AS REQUIRED BY THE PLANS.
2. ALL THREADED OUTLETS SHALL HAVE A DOUBLE WRAP OF TEFLON TAPE ON THREADS.
3. VALVE BOXES SHALL BE INSTALLED ON ALL BLOW OFF VALVES.
4. SINGLE #14 GAUGE TYPE INSULATED COPPER TRACER WIRE IS REQUIRED ON ALL MAINS, PE WATER SERVICES, OR OTHER APPURTENANCES.

CITY OF TONTITOWN	WATER DETAIL: W08
	LAST REVISION DATE: 08/29/02
DRAWN BY: CRB / CHECKED BY: ___	APPROVED: ___ / DATE: 09/01/05

SANITARY SEWER MANHOLE CAST-IN-PLACE

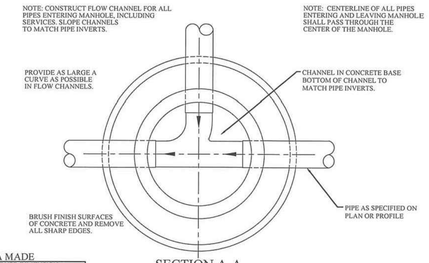

USA MADE

MANHOLE COVER DIMENSION				
WEIGHT	A	B	C	D
STANDARD DS	25"	32"	22"	5 3/4"
WATER TIGHT DS	26 1/2"	36"	23 1/2"	6"

SECTION A-A

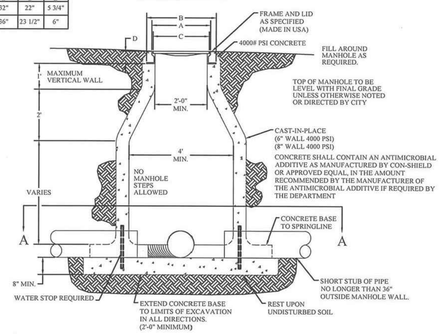

ALL MANHOLES CONSTRUCTED SHALL BE CAST-IN-PLACE IN ACCORDANCE WITH THE METHODS OUTLINED IN SECTION 17. THE USE OF PRE-CAST MANHOLES IS EXPRESSLY PROHIBITED UNLESS APPROVED ON A CASE BY CASE BASIS BY THE DEPARTMENT.

CITY OF TONTITOWN	SANITARY SEWER DETAIL: SS01
	LAST REVISION DATE: 03/18/16
DRAWN BY: FCN / CHECKED BY: TWC	APPROVED: ___ / DATE: 09/01/05

SANITARY SEWER EXTERIOR DROP MANHOLE

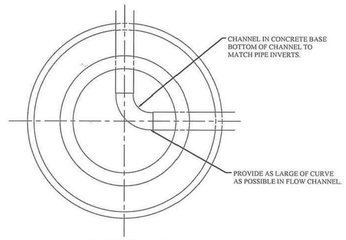

SECTION A-A

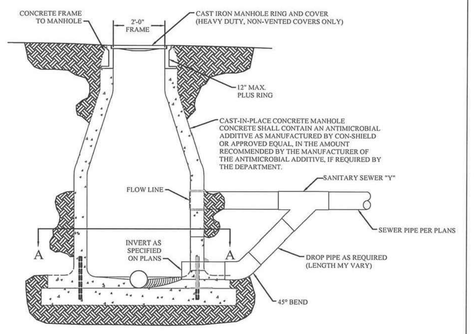

ALL MANHOLES CONSTRUCTED SHALL BE CAST-IN-PLACE IN ACCORDANCE WITH THE METHODS OUTLINED IN SECTION 17. THE USE OF PRE-CAST MANHOLES IS EXPRESSLY PROHIBITED UNLESS APPROVED ON A CASE BY CASE BASIS BY THE DEPARTMENT.

CITY OF TONTITOWN	SANITARY SEWER DETAIL: SS03
	LAST REVISION DATE: 03/18/16
DRAWN BY: CRB / CHECKED BY: TWC	APPROVED: ___ / DATE: 09/01/05

REACTION BACKING TABLE

SIZE	REQUIRED SQ. FT. OF UNDISTURBED EARTHWALL FOR REACTION BACKING					
	TYPE OF FITTINGS					
	TEE	90°	45°	22 1/2°	11 1/4°	PLUG
2"	1	1	1	1	1	1
3"	1	1	1	1	1	1
4"	1	2	1	1	1	2
6"	3	3	2	1	1	3
8"	4	6	3	2	1	4
10"	6	8	5	3	1	6
12"	8	12	6	3	2	8
14"	11	16	9	4	2	11
16"	14	20	11	6	3	14
18"	18	25	14	7	4	18
20"	22	31	17	9	4	22
24"	32	45	24	12	6	32
30"	48	68	37	19	10	48
36"	69	98	53	27	14	69

NOTES:

1. ALL FITTINGS SHALL BE MECHANICAL JOINTS.
2. DO NOT COVER BELLS OR FLANGES WITH CONCRETE.
3. WRAP ALL FITTINGS WITH POLY WRAP.
4. BACK ALL TEES ACCORDING TO SIZE OF BRANCH.
5. BACKING FUTURE LINE EXTENSIONS SHALL BE SUCH THAT LATER REMOVAL IS POSSIBLE.
6. ALL BENDS WHERE FITTINGS ARE USED, BOTH HORIZONTAL OR VERTICAL, SHALL BE BACKED.
7. REACTION BACKING TABLE IS BASED ON 150 PSI AND SOIL BEARING PRESSURE OF 2,000 LB/SQ. FT. ADDITIONAL BACKING MAY BE REQUIRED IN SOME AREAS AS REQUIRED BY CITY WATER DEPARTMENT.

CITY OF TONTITOWN	GEN. WATER/SEWER DETAIL: GWS10
	LAST REVISION DATE: 08/29/02
DRAWN BY: CRB / CHECKED BY: ___	APPROVED: ___ / DATE: 09/01/05

SANITARY SEWER SERVICE WYE

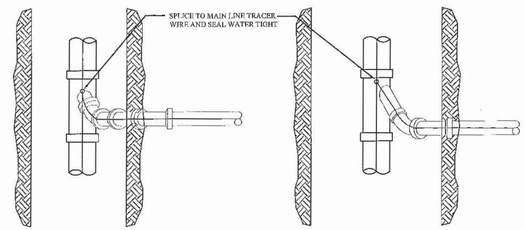

NOTE: SEE BACKFILL DETAIL FOR BEDDING AND BACKFILL INSTRUCTIONS.

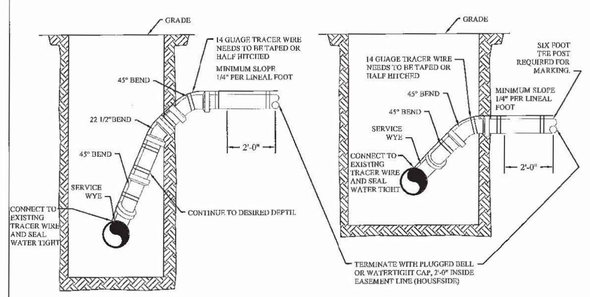

RISER FROM DEEP MAIN

NORMAL DEPTH

NOTE: SEE PLANS FOR PIPE SIZES

CITY OF TONTITOWN	SANITARY SEWER DETAIL: SS06
	LAST REVISION DATE: 09/01/05
DRAWN BY: FCN / CHECKED BY: ___	APPROVED: ___ / DATE: 09/21/07

ENGINEERING SERVICES INC.
1207 SOUTH OLD MISSOURI RD.
SPRINGDALE, ARKANSAS 72764

WATER & SEWER DETAILS
WESTBROOK SUBDIVISION - PHASE 2
TONTITOWN, ARKANSAS

REVISION	DATE	DESCRIPTION

© COPYRIGHT 2017 E. ENGINEERING SERVICES, INC. 07/31/17 12:28 AM

SCALE: N.T.S.

DATE: NOV, 2017

ENGINEER: TJA
DRAWN BY: JRC

W.O. #: 17963

UNIMPROVED ROADS & DRIVEWAYS-PRIVATE DRIVEWAYS & PARKING AREAS

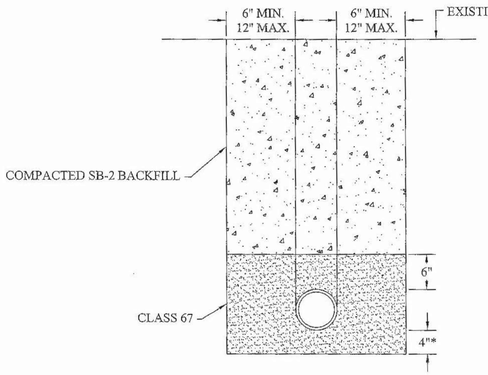

* IF IN ROCK 6" MIN. CLASS #67 STONE REQUIRED. **AND SHALL COMPLY WITH AWWA C-605**
** IMPROVED PRIVATE DRIVEWAYS AND PARKING AREAS BACKFILLED AS SHOWN ABOVE.
SUBSURFACE MATERIAL TO EQUAL OR EXCEED EXISTING SURFACE.
ASPHALTIC CONCRETE WALKS - MINIMUM THICKNESS 4"
CONCRETE DRIVES OR PARKING AREAS - MINIMUM THICKNESS 6".

NOTE: PRIVATE PARKING AREAS, DRIVEWAYS & WALKS-SEE UNIMPROVED ROADS

CITY OF TONTITOWN		GEN. WATER/SEWER DETAIL: GWS09	
		LAST REVISION DATE: 08/29/02	
DRAWN BY: CRB	CHECKED BY: ___	APPROVED: ___	DATE: 09/01/05

VALVE BOX INSTALLATION

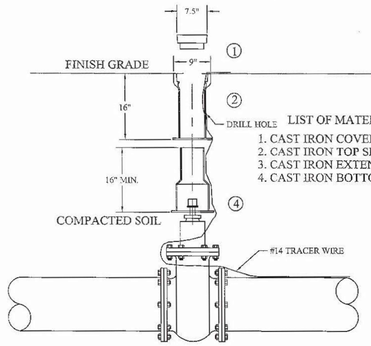

LIST OF MATERIAL
1. CAST IRON COVER
2. CAST IRON TOP SECTION
3. CAST IRON EXTENSION PIECE
4. CAST IRON BOTTOM SECTION

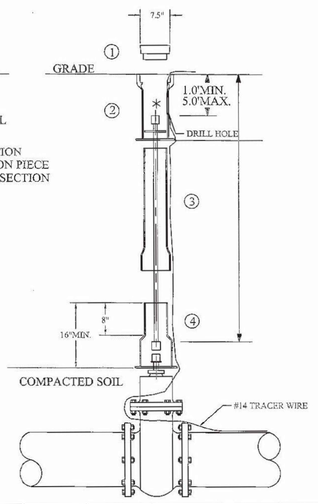

NOTES:
1. IF EXTENSION PIECE IS USED, ANOTHER VALVE BOX BOTTOM SECTION SHALL BE USED.
2. EXTENSION PIECE CAN BE CUT TO LENGTH REQUIRED.
3. SINGLE #14 GAUGE TYPE INSULATED COPPER TRACER WIRE IS REQUIRED ON ALL MAINS, PE WATER SERVICES OR OTHER APPURTENANCES

* PROVIDE VALVE STEM EXTENSION WITH CENTERING DEVICE IF GREATER THAN 4.0' DEEP.

CITY OF TONTITOWN		WATER DETAIL: W07	
		LAST REVISION DATE: 08/29/02	
DRAWN BY: CRB	CHECKED BY: ___	APPROVED: ___	DATE: 09/01/05

THRUST BLOCKING

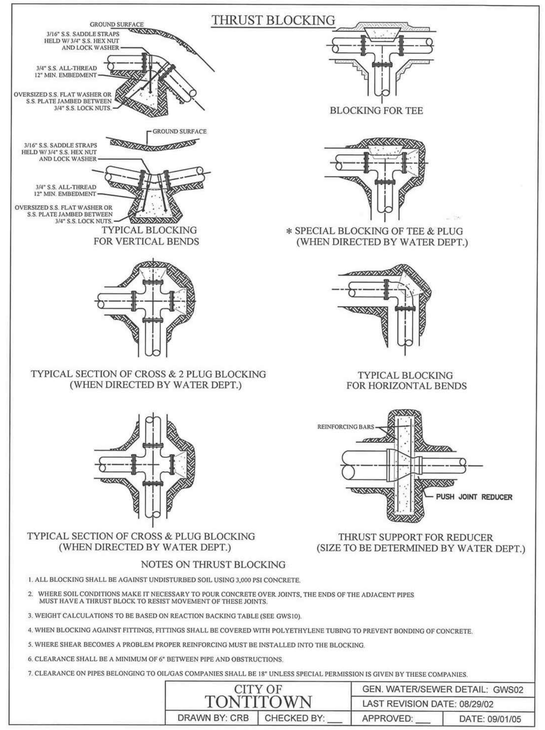

NOTES ON THRUST BLOCKING

1. ALL BLOCKING SHALL BE AGAINST UNDISTURBED SOIL USING 3,000 PSI CONCRETE.
2. WHERE SOIL CONDITIONS MAKE IT NECESSARY TO POUR CONCRETE OVER JOINTS, THE ENDS OF THE ADJACENT PIPES MUST HAVE A THRUST BLOCK TO RESIST MOVEMENT OF THESE JOINTS.
3. WEIGHT CALCULATIONS TO BE BASED ON REACTION BACKING TABLE (SEE GWS10).
4. WHEN BLOCKING AGAINST FITTINGS, FITTINGS SHALL BE COVERED WITH POLYETHYLENE TUBING TO PREVENT BONDING OF CONCRETE.
5. WHERE SHEAR BECOMES A PROBLEM PROPER REINFORCING MUST BE INSTALLED INTO THE BLOCKING.
6. CLEARANCE SHALL BE A MINIMUM OF 6" BETWEEN PIPE AND OBSTRUCTIONS.
7. CLEARANCE ON PIPES BELONGING TO OIL/GAS COMPANIES SHALL BE 18" UNLESS SPECIAL PERMISSION IS GIVEN BY THESE COMPANIES.

CITY OF TONTITOWN		GEN. WATER/SEWER DETAIL: GWS02	
		LAST REVISION DATE: 08/29/02	
DRAWN BY: CRB	CHECKED BY: ___	APPROVED: ___	DATE: 09/01/05

1" SERVICE CONNECTIONS

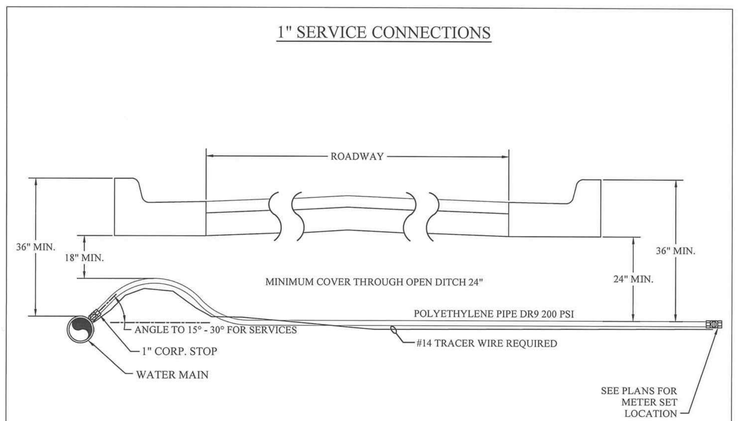

NOTE: SERVICE CROSSINGS UNDER STREETS AND ROADWAYS MUST BE ENCASED IN A 2" PVC OR PE PIPE.

NOTE: SINGLE #14 GAUGE TYPE INSULATED TRACER WIRE REQUIRED ON ALL MAINS PE WATER SERVICES OR OTHER APPURTENANCES

CITY OF TONTITOWN		WATER DETAIL: W03	
		LAST REVISION DATE: 03/18/16	
DRAWN BY: CRB	CHECKED BY: ___	APPROVED: ___	DATE: 09/01/05

WATER SERVICE DETAIL 1"

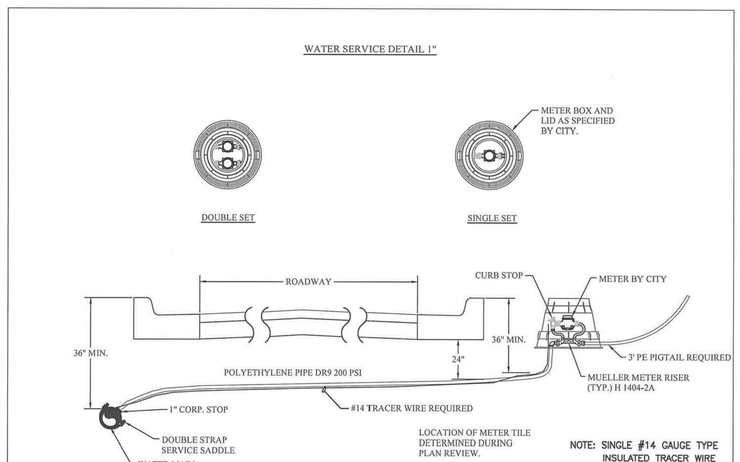

NOTE: SERVICE CROSSINGS UNDER STREETS AND ROADWAYS MUST BE ENCASED IN A 2" PVC OR PE PIPE.

NOTE: SINGLE #14 GAUGE TYPE INSULATED TRACER WIRE REQUIRED ON ALL MAINS PE WATER SERVICES OR OTHER APPURTENANCES

CITY OF TONTITOWN		WATER DETAIL: W02	
		LAST REVISION DATE: 03/18/16	
DRAWN BY: CRB	CHECKED BY: ___	APPROVED: ___	DATE: 09/01/05

TEMPORARY 1" BLOW OFF ASSEMBLY / SAMPLE POINTS

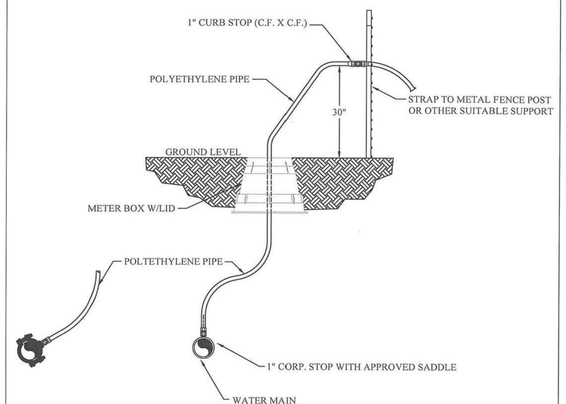

CITY OF TONTITOWN		WATER DETAIL: W01	
		LAST REVISION DATE: 08/29/02	
DRAWN BY: CRB	CHECKED BY: ___	APPROVED: ___	DATE: 09/01/05

ESI
ENGINEERING SERVICES INC.
1207 SOUTH OLD MISSOURI RD.
SPRINGDALE, ARKANSAS 72764

WATER & SEWER DETAILS
WESTBROOK SUBDIVISION - PHASE 2
TONTITOWN, ARKANSAS

REVISION	DATE	DESCRIPTION

© COPYRIGHT 2015 E. ENGINEERING SERVICES, INC. 07/31/17 12:38 AM

SCALE: N.T.S.
DATE: NOV, 2017
ENGINEER: TJA
DRAWN BY: JRC
W.O. #: 17963

FIRE HYDRANT DETAIL W/DUCTILE IRON PIPE AND RETAINER GLANDS

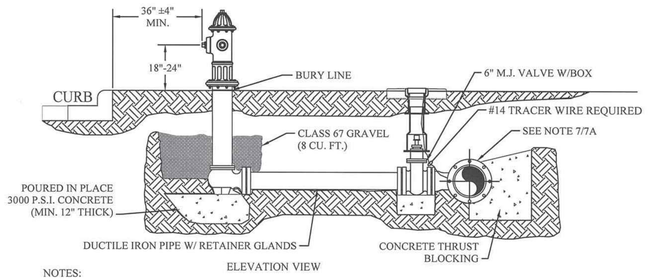

ELEVATION VIEW

NOTES:

1. DRAINAGE BED SHALL CONSIST OF 8 CU FT OF CLASS 67 GRAVEL. **AND SHALL COMPLY WITH AWWA C-605**
2. USE 6" D.I. NIPPLE WITH M.J. RETAINER GLANDS IF DISTANCE BETWEEN VALVE AND HYDRANT MUST BE GREATER THAN 13" SWIVEL ADAPTER.
3. FIRE HYDRANT TO BE BLOCKED AGAINST FIRM SOIL AS SHOWN.
4. ALL HYDRANTS SHALL BE INSTALLED PLUMB.
5. LARGE NOZZLE SHALL FACE CURB UNLESS OTHER-WISE NOTED. ROTATE BARREL AS REQUIRED.
6. HYDRANT SHOULD NOT BE SET CLOSER THAN 4.0' TO OBSTRUCTIONS THAT ARE IN LINE WITH NOZZLE.
7. M.J. ANCHOR TEE, TAPPING SLEEVE OR TAPPING SADDLE MAY BE USED (SEE MATERIAL SPECIFICATIONS)
8. HYDRANTS TO BE SET AT DEPTHS GREATER THAN 6.0' SHALL BE SET WITH A MODIFIED FIRE HYDRANT SETTING. (CONTACT TONTITOWN WATER DEPT. FOR DETAILED DRAWING FOR DEEP DEPTH FIRE HYDRANT SETTINGS).
9. POLYWRAP ENTIRE HYDRANT ASSEMBLY. DO NOT COVER WEEP HOLE DRAIN.
10. HYDRANTS WILL BE SET AT A MINIMUM OF 36" ±4" BACK OF CURB, BUT NOT IN SIDEWALK, OR AS DIRECTED BY CITY.
11. SINGLE #14 GAUGE TYPE INSULATED TRACER WIRE IS REQUIRED ON ALL MAINS, PE WATER SERVICES OR OTHER APPURTENANCES.

CITY OF TONTITOWN		WATER DETAIL: W04	
		LAST REVISION DATE: 08/29/02	
DRAWN BY: CRB	CHECKED BY: ___	APPROVED: ___	DATE: 09/01/05

FIRE HYDRANT DETAIL W/SWIVEL ANCHOR COUPLING

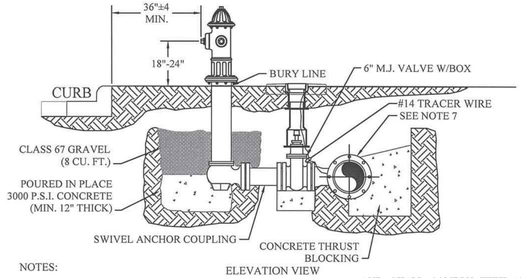

ELEVATION VIEW

NOTES:

1. DRAINAGE BED SHALL CONSIST OF 8 CU FT OF CLASS 67 GRAVEL. **AND SHALL COMPLY WITH AWWA C-605**
2. USE 6" D.I. NIPPLE WITH M.J. RETAINER GLANDS IF DISTANCE BETWEEN VALVE AND HYDRANT MUST BE GREATER THAN 13" SWIVEL ADAPTER.
3. FIRE HYDRANT TO BE BLOCKED AGAINST FIRM SOIL AS SHOWN.
4. ALL HYDRANTS SHALL BE INSTALLED PLUMB.
5. LARGE NOZZLE SHALL FACE CURB UNLESS OTHER-WISE NOTED. ROTATE BARREL AS REQUIRED.
6. HYDRANT SHOULD NOT BE SET CLOSER THAN 4.0' TO OBSTRUCTIONS THAT ARE IN LINE WITH NOZZLE.
7. M.J. ANCHOR TEE, TAPPING SLEEVE OR TAPPING SADDLE MAY BE USED (SEE MATERIAL SPECIFICATIONS)
8. HYDRANTS TO BE SET AT DEPTHS GREATER THAN 6.0' SHALL BE SET WITH A MODIFIED FIRE HYDRANT SETTING. (CONTACT TONTITOWN WATER DEPT. FOR DETAILED DRAWING FOR DEEP DEPTH FIRE HYDRANT SETTINGS).
9. POLYWRAP ENTIRE HYDRANT ASSEMBLY. DO NOT COVER WEEP HOLE DRAIN.
10. HYDRANTS WILL BE SET AT A MINIMUM OF 36" ±4 BACK OF CURB, BUT NOT IN SIDEWALK, OR AS DIRECTED BY CITY.
11. SINGLE #14 GAUGE TYPE INSULATED TRACER WIRE IS REQUIRED ON ALL MAINS, PE WATER SERVICES OR OTHER APPURTENANCES.

CITY OF TONTITOWN		WATER DETAIL: W05	
		LAST REVISION DATE: 08/29/02	
DRAWN BY: CRB	CHECKED BY: ___	APPROVED: ___	DATE: 09/01/05

DEEP BURY FIRE HYDRANTS

(BURY DEEPER THAN 0'-0")

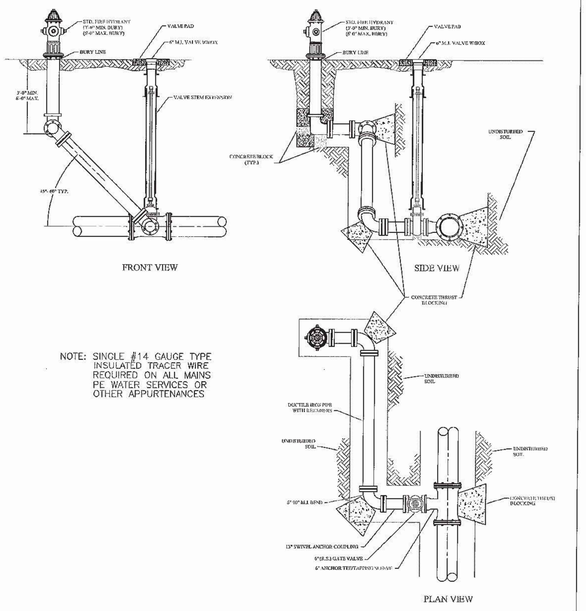

NOTE: SINGLE #14 GAUGE TYPE INSULATED TRACER WIRE REQUIRED ON ALL MAINS PE WATER SERVICES OR OTHER APPURTENANCES

CITY OF TONTITOWN		WATER DETAIL: W06	
		LAST REVISION DATE: 08/29/02	
DRAWN BY: CRB	CHECKED BY: ___	APPROVED: ___	DATE: 09/01/05

ENCASEMENT DETAIL

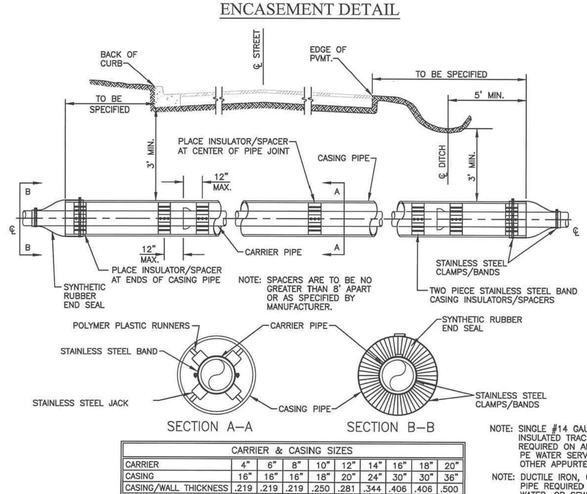

CARRIER & CASING SIZES									
CARRIER	4"	6"	8"	10"	12"	14"	16"	18"	20"
CASING	16"	16"	16"	18"	20"	24"	30"	30"	36"
CASING/WALL THICKNESS	.219	.219	.219	.250	.281	.344	.406	.406	.500

NOTE: SINGLE #14 GAUGE TYPE INSULATED TRACER WIRE REQUIRED ON ALL MAINS PE WATER SERVICES OR OTHER APPURTENANCES

NOTE: DUCTILE IRON, OR PVC PIPE REQUIRED FOR WATER, OR SEWER.

CITY OF TONTITOWN		GEN. WATER/SEWER DETAIL: GWS01	
		LAST REVISION DATE: 08/29/02	
DRAWN BY: CRB	CHECKED BY: ___	APPROVED: ___	DATE: 09/01/05

ENCASEMENT CROSSING DETAIL

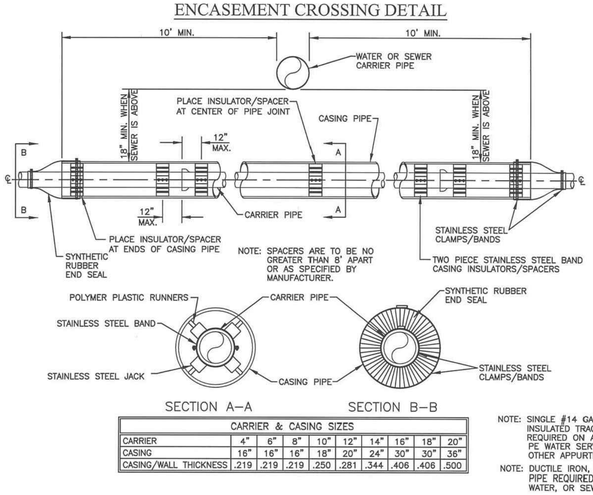

CARRIER & CASING SIZES									
CARRIER	4"	6"	8"	10"	12"	14"	16"	18"	20"
CASING	16"	16"	16"	18"	20"	24"	30"	30"	36"
CASING/WALL THICKNESS	.219	.219	.219	.250	.281	.344	.406	.406	.500

NOTE: SINGLE #14 GAUGE TYPE INSULATED TRACER WIRE REQUIRED ON ALL MAINS PE WATER SERVICES OR OTHER APPURTENANCES

NOTE: DUCTILE IRON, OR PVC PIPE REQUIRED FOR WATER, OR SEWER.

CITY OF TONTITOWN		GEN. WATER/SEWER DETAIL: GWSp4	
		LAST REVISION DATE: 08/29/02	
DRAWN BY: CRB	CHECKED BY: ___	APPROVED: ___	DATE: 09/01/05

HEAVY DUTY MANHOLE LID & FRAME

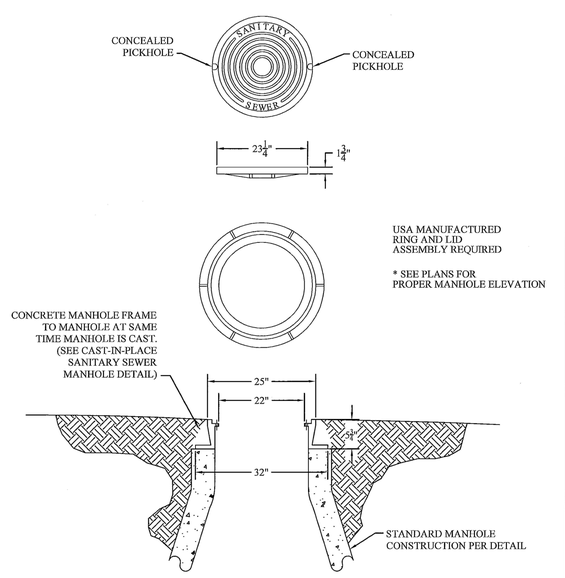

CITY OF TONTITOWN		SANITARY SEWER DETAIL: SS04	
		LAST REVISION DATE: 03/27/13	
DRAWN BY: FCN	CHECKED BY: TWC	APPROVED: ___	DATE: 09/01/05

ESI
ENGINEERING SERVICES INC.
1207 SOUTH OLD MISSOURI RD.
SPRINGDALE, ARKANSAS 72764

WATER & SEWER DETAILS
WESTBROOK SUBDIVISION - PHASE 2
TONTITOWN, ARKANSAS

REVISION	DATE	DESCRIPTION

© COPYRIGHT 2017 E. ENGINEERING SERVICES, INC. 2/13/17 12:39 AM

SCALE: N.T.S.

DATE: NOV, 2017

ENGINEER: TJA
DRAWN BY: JRC

W.O. #: 17963

NOTES:

1) NATURAL VEGETATION SHALL BE RETAINED WHEREVER POSSIBLE.

2) SEED AND MULCH SHALL BE PLACED (BY OWNER) IN ALL AREAS WHERE VEGETATION IS DISTURBED.

3) STRAW AND WOOD CHIPS SHALL BE PLACED TO PROVIDE TEMPORARY PROTECTION WHILE FINAL GRADING IS BEING COMPLETED.

4) PLACE FILTER FABRIC ON ALL CURB INLETS.

*WATTLES ARE USED AS ENERGY DISSIPATION DEVICES

*WATTLES ARE USED TO CONTROL POLLUTANTS DURING STORM WATER DISCHARGE

*WATTLES MUST BE MAINTAINED UNTIL SITE IS PERMANENTLY STABILIZED

AREA OF SOIL DISTURBANCE: 13.97 ACRES

TOTAL DISTURBED AREA: 13.97 ACRES

NOTE:

NO CHANGE MAY BE MADE TO THESE APPROVED PLANS WITHOUT PRIOR WRITTEN APPROVAL BY THE CITY OF SPRINGDALE.

WITHIN 40 DAYS OF PLACEMENT OF CURBS, THEY SHALL BE BACKFILLED, FINE GRADED WITH A MINIMUM OF 4—INCHES OF TOPSOIL, AND HYDROMULCHED OR SODDED WITH PERMANENT GRASSES.

ALL DISTURBED AREAS, THAT ARE NOT PAVED, SHALL BE TOPSOILED, SEEDED AND STRAWED UNTIL GRASS IS ESTABLISHED. TEN ACRES OR MORE SHALL NOT BE DISTURBED AT ON TIME, PRIOR TO STABILIZATION. REFER TO CONSTRUCTION SEQUENCE BELOW.

CONSTRUCTION SEQUENCE:

1.) INSTALL EROSION CONTROL.
2.) STRIP EXISTING TOP SOIL.
3.) PREPARE SUB-GRADE AND BASE MATERIAL.
4.) POUR CONCRETE AND ASPHALT.
5.) FINAL GRADING AND ESTABLISH VEGETATION.

GRAPHIC REPRESENTATION ONLY
SCALE 1" = 60'

OWNER/DEVELOPER: SPROUT HOLDINGS, LLC
PO BOX 10620
FAYETTEVILLE, AR 72703

SURVEYOR/ENGINEER: ENGINEERING SERVICES, INC.
1207 SOUTH OLD MISSOURI ROAD
P.O. BOX 282
SPRINGDALE, AR 72764
PHONE (479) 751-8733
FAX (479) 751-8746
EMAIL: joppel@engineeringservices.com

ACREAGE: 34.0 ACRES
PROPOSED USE: RESIDENTIAL SUBDIVISION
NO. OF LOTS: 111
ZONING: R-3

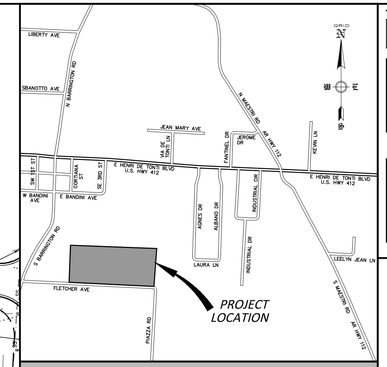

VICINITY MAP
N.T.S.

AREA G
0.88 ACRES
0.17 ACRES
DISTURBED

AREA C
5.54 ACRES
0.9 ACRES
DISTURBED

AREA B
24.5 ACRES
9.95 ACRES
DISTURBED

AREA A
5.4 ACRES
2.3 ACRES
DISTURBED

AREA E
0.80 ACRES

AREA D
1.09 ACRES

AREA F
0.77 ACRES
0.77 ACRES DISTURBED

2-30' HDPE

WATTLES

INLET PROTECTION

LIMITS OF SOIL DISTURBANCE

MUD ABATEMENT

CONCRETE WASH-OUT

EXISTING WATER MAIN TO REMAIN

EXISTING WATER MAIN TO BE ABANDONED

LEGEND

- PROPOSED FLOWLINE DIRECTION
- INLET PROTECTION
- WIRED REINFORCED BURIED EDGE SILT FENCE
- MUD ABATEMENT ENTRANCE
- 1390 EXISTING CONTOURS
- 1388 PROPOSED CONTOURS
- AREA OF SOIL DISTURBANCE
- WATTLE

STORM WATER POLLUTION PREVENTION PLAN
WESTBROOK SUBDIVISON – PHASE 2
TONTITOWN, ARKANSAS

ENGINEERING SERVICES INC.
1207 SOUTH OLD MISSOURI RD.
SPRINGDALE, ARKANSAS 72764

REVISION	DATE	DESCRIPTION

© COPYRIGHT 2015, ENGINEERING SERVICES, INC. 12/21/17 10:48 AM C:\PROJECTS\17963 - WESTBROOK SUBD\17963 - MSTPP.dwg

SCALE: 1"=60'
DATE: Nov 22, 2017
ENGINEER: TJA
DRAWN BY: JRC
W.O. #: 17963

25

SECTION A – A

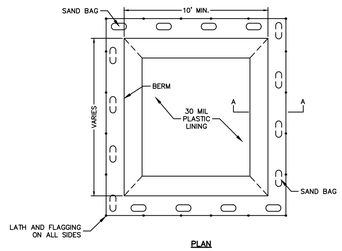

PLAN

NOTES:

1) LATH AND FLAGGING SHOULD BE COMMERCIAL TYPE.

2) PLASTIC LINING MATERIAL SHOULD BE A MINIMUM OF 30 MIL POLYETHYLENE SHEETING AND SHOULD BE FREE OF HOLES, TEARS, OR OTHER DEFECTS THAT COMPROMISE THE IMPERMEABILITY OF THE MATERIAL.

CONCRETE WASH–OUT AREA

NOT TO SCALE

Maximum Slope Length for Silt Fence		
Slope – Percent	Maximum Slope Length (ft) Above Fence	
	Standard (18" High) Silt Fence	Reinforced (30" High) Silt Fence
2 (or less)	150	250
5	100	250
10	50	150
15	35	100
20	25	70
25	20	55
30	15	45
35	15	40
40	15	35
45	10	30
50	10	25

NOTES:

1. THE SLOPE LENGTH SHOWN IS THE DISTANCE FROM THE FENCE TO THE DRAINAGE DIVIDE OR THE NEAREST UPSLOPE CHANNEL.
2. SLOPE LENGTH CANNOT BE ADDRESSED BY USE OF MULTIPLE ROWS OF SILT FENCE.

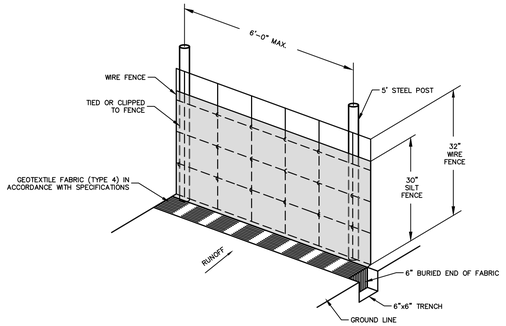

SILT FENCE NOTES

1. POSTS WHICH SUPPORT THE SILT FENCE SHALL BE INSTALLED ON A SLIGHT ANGLE TOWARD THE ANTICIPATED RUNOFF SOURCE. POST MUST BE EMBEDDED A MINIMUM OF ONE FOOT.
2. THE TOE OF THE SILT FENCE SHALL BE TRENCHED IN WITH A SPADE OR MECHANICAL TRENCHER, SO THAT THE DOWNSLOPE FACE OF THE TRENCH IS FLAT AND PERPENDICULAR TO THE LINE OF FLOW. HERE FENCE CANNOT BE TRENCHED IN (e.g.PAVEMENT), WEIGHT FABRIC FLAP WITH ROCK ON UPHILL SIDE TO PREVENT FLOW FROM SEEPING UNDER FENCE.
3. THE TRENCH MUST BE A MINIMUM OF 6 INCHES DEEP AND 6 INCHES WIDE TO ALLOW FOR THE SILT FENCE FABRIC TO BE LAID IN THE GROUND AND BACKFILLED WITH COMPACTED MATERIAL.
4. SILT FENCE SHOULD BE SECURELY FASTENED TO EACH SUPPORT POST OR TO WOVEN WIRE, WHICH IN TURN IS ATTACHED TO THE FENCE POST. THERE SHALL BE A 3 FOOT OVERLAP, SECURELY FASTENED WHERE ENDS OF FABRIC MEET.
5. REPAIR OR REPLACEMENT SHALL BE MADE PROMPTLY AS NEEDED.
6. SILT FENCE SHALL BE REMOVED WHEN THE SITE IS COMPLETELY STABILIZED SO AS NOT TO BLOCK OR IMPEDE STORM FLOW OR DRAINAGE.
7. ACCUMULATED SILT SHALL BE REMOVED WHEN IT REACHES A DEPTH OF HALF THE HEIGHT OF THE FENCE. THE SILT SHALL BE DISPOSED OF AT AN APPROVED SITE AND IN SUCH A MANNER AS TO NOT CONTRIBUTE TO ADDITIONAL SILTATION.

WIRED REINFORCED BURIED EDGE SILT FENCE

NOT TO SCALE

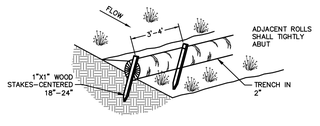

INSTALLATION NOTES:

1) WATTLES SHALL CONSIST OF STRAW, COMPOST, EXCELSIOR, OR COCONUT FIBER.
2) NOT FOR USE IN CONCENTRATED FLOW AREAS.
3) THE WATTLES SHALL BE TRENCHED INTO THE GROUND A MINIMUM OF TWO (2) INCHES.
4) WATTLES SHALL BE INSTALLED PER MANUFACTURERS SPECIFICATIONS.
5) ON SLOPES, WATTLES SHOULD BE INSTALLED ON CONTOUR WITH A SLIGHT UPWARD CURVE AT THE END OF THE ROW IN ORDER TO CREATE PONDING.
6) RUNNING LENGTHS OF WATTLES SHOULD BE ABUTTED FIRMLY TO ENSURE NO LEAKAGE AT THE ABUTMENTS.
7) WHEN INSTALLING RUNNING LENGTHS OF WATTLES, BUTT THE SECOND WATTLE TIGHTLY AGAINST THE FIRST, DO NOT OVERLAP THE ENDS. STAKE THE WATTLES AT EACH END AND FOUR FOOT ON CENTER.
8) STAKES SHOULD BE DRIVEN THROUGH THE MIDDLE OF THE WATTLE, LEAVING 2–3 INCHES OF THE STAKE PROTRUDING ABOVE THE WATTLE. WHEN INSTALLING WATTLES ON SLOPES, DRIVE THE STAKES PERPENDICULAR TO THE SLOPE.
9) DRIVE THE FIRST END STAKE OF THE SECOND WATTLE AT AN ANGLE TOWARD THE FIRST WATTLE IN ORDER TO HELP ABUT THEM TIGHTLY TOGETHER.
10) STAKING: THE CITY RECOMMENDS USING WOOD STAKES TO SECURE THE WATTLES. 1/2" TO 5/8" REBAR IS ALSO ACCEPTABLE WITH A SAFETY CAP. BE SURE TO USE A STAKE THAT IS LONG ENOUGH TO PROTRUDE SEVERAL INCHES ABOVE THE WATTLE.
11) THE CONTRACTOR SHALL INSPECT WATTLES EVERY TWO WEEKS AND AFTER ANY SIGNIFICANT STORM EVENT AND MAKE SURE REPAIRS OR REMOVE SEDIMENT ACCUMULATED BEHIND WATTLE AS NECESSARY.
12) SEDIMENT ACCUMULATED BEHIND WATTLE SHALL BE REMOVED WHEN THE SEDIMENT HAS ACCUMULATED TO ONE HALF THE DIAMETER OF THE WATTLE.
13) WATTLES SHALL REMAIN IN PLACE UNTIL THE UPSTREAM DISTURBED AREA IS STABILIZED AND IS ACCEPTED BY THE CITY.

WATTLE DETAIL

NOT TO SCALE

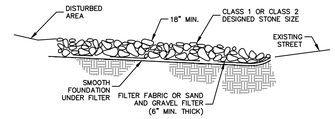

TYPICAL SECTION

NOTES:

1) MINIMUM THICKNESS SHALL BE 18". THE STONE DIAMETER, NEVER LESS THAN 6".

2) MINIMUM LENGTH SHALL BE 50'

MUD ABATEMENT ENTRANCE

NOT TO SCALE

NOTES:

1.) ALL DISTURBED AREAS SHALL RECEIVE 4 INCHES OF TOP SOIL AND RE–VEGETATED PER SECTION 169.06 OF THE UDC. VEGETATION MUST BE ESTABLISHED TO MINIMIZE EROSION PRIOR TO ISSUANCE OF CERTIFICATE OF OCCUPANCY.

2.) WHEN SILT FENCE OR WATTLES ARE NOT PLACED AT A CONSTANT ELEVATION FOLLOWING CONTOURS ON STEEP SLOPES, THE "J" HOOP METHOD SHOULD BE USED (AT 50 FT INTERVALS) TO CREATE PONDING AND PREVENT EROSION OF THE TRENCH BACKFILL OF SILT FENCE INSTALLATION.

3.) ALL GRADED AND OTHERWISE DISTURBED AREAS SHALL BE STABILIZED WITHIN 15 DAYS IMMEDIATELY AFTER GRADING OR DISTURBANCE HAS CEASED.

4.) PERMANENT IMPROVEMENTS SUCH AS STREETS, STORM SEWERS, CURB AND GUTTERS, AND OTHER FEATURES FOR CONTROL OF RUNOFF SHALL BE SCHEDULED COINCIDENTAL TO REMOVING VEGETATIVE COVER FROM THE AREA SO THAT LARGE AREAS ARE NOT LEFT EXPOSED BEYOND THE CAPACITY OF TEMPORARY CONTROL MEASURES.

5.) TOP SOIL OR OTHER SOIL IS TO BE STOCKPILED FOR MORE THAN 30 DAYS, A TEMPORARY COVER OF ANNUAL RYE OR OTHER SUITABLE GRASS SHALL BE PLANTED.

6.) RE–VEGETATION. RE–VEGETATION SHALL BE REQUIRED TO MEET THE FOLLOWING PERFORMANCE STANDARDS (SEDIMENT CONTROLS SHALL REMAIN IN PLACE UNTIL RE–VEGETATION IS ESTABLISHED) UNLESS OTHERWISE ALLOWED BY THE CITY ENGINEER:
- TOPSOIL. A MINIMUM OF 4 INCHES OF TOPSOIL SHALL BE REQUIRED TO BE EITHER EXISTING OR INSTALLED IN AREAS TO BE REVEGETATED AS SET FORTH IN§169.06(F)(6) BELOW. ANY APPLICATION OF TOPSOIL AND SEEDING UNDER THE DRIP LINE OF A TREE SHOULD BE MINIMIZED TO 3 INCHES SO AS NOT TO DAMAGE THE TREES ROOT SYSTEM.
- ZERO TO 10% GRADE: RE–VEGETATION SHALL BE A MINIMUM OF SEEDING AND MULCHING. SAID SEEDING SHALL PROVIDE COMPLETE AND UNIFORM COVERAGE THAT MINIMIZES EROSION AND RUNOFF.
- 10:1 UP TO 4:1 GRADE: RE–VEGETATION SHALL BE A MINIMUM OF HYDRO–SEEDING WITH MULCH AND FERTILIZER, SOD, OR GROUNDCOVER. SAID PLANTING SHALL PROVIDE COMPLETE AND UNIFORM COVERAGE THAT MINIMIZES EROSION AND RUNOFF.
- 4:1 TO 3:1 GRADE: THE SLOPE SHALL BE COVERED WITH LANDSCAPE FABRIC AND HYDRO–SEEDED WITH MULCH AND FERTILIZER, OR STAKED SOD, OR GROUNDCOVER. SAID PLANTING SHALL PROVIDE COMPLETE AND UNIFORM COVERAGE THAT MINIMIZES EROSION AND RUNOFF
- MORE THAN 3:1 GRADE: ANY FINISH GRADE OVER 3:1 SHALL BE STABILIZED WITH ONE OR MORE OF THE FOLLOWING:
  - RETAINING WALLS; CRIBBING WITH LANDSCAPE FABRIC, TERRACING WITH GROUNDCOVER; RIPRAP; STAKED SOD (UP TO 2:1 SLOPE)
  - IF CRIBBING, TERRACING, OR RIPRAP IS USED, THE SLOPE'S STABILITY AND ERODIBILITY MUST BE EQUIVALENT TO OR BETTER THAN ITS PREDEVELOPMENT STATE.

7.) PERMANENT EROSION CONTROL. THE DEVELOPER SHALL INCORPORATE PERMANENT EROSION CONTROL FEATURES AT THE EARLIEST PRACTICAL TIME. TEMPORARY EROSION CONTROL MEASURES WILL BE USED TO CORRECT CONDITIONS THAT DEVELOP DURING CONSTRUCTION THAT WERE UNFORESEEN DURING THE DESIGN STAGE, THAT ARE NEEDED PRIOR TO INSTALLATION OF PERMANENT EROSION CONTROL FEATURES, OR THAT ARE NEEDED TEMPORARILY TO CONTROL EROSION THAT DEVELOPS DURING NORMAL CONSTRUCTION PROJECTS, BUT ARE NOT ASSOCIATED WITH PERMANENT CONTROL FEATURES ON THE PROJECT.

8.) DUST. WHERE EXCESSIVE DUST MAY BECOME A PROBLEM, A PLAN FOR SPRAYING WATER ON HEAVILY TRAVELED DIRT AREAS SHALL BE ADDRESSED.

9.) CONSTRUCTION EXITS. A STABILIZED ROCK EXIT IS REQUIRED ON CONSTRUCTION SITES. ROCK EXITS MUST BE AT LEAST 20' WIDE BY 50' LONG BY 6_{IN} THICK STABILIZED ROCK HAVING A MINIMUM AVERAGE DIAMETER OF 3_{IN}. IF THERE IS AN EXISTING CURB, LOOSE MATERIAL SUCH AS FILL DIRT OR GRAVEL SHALL NOT BE USED TO RAMP UP TO IT FROM THE STREET. TEMPORARY WOODEN RAMPS IN FRONT OF CURBS ARE ACCEPTABLE.

10.) DEBRIS, MUD, AND SOIL IN PUBLIC STREETS. DEBRIS, MUD AND SOIL SHALL NOT BE ALLOWED ON PUBLIC STREETS BUT IF ANY DEBRIS, MUD, OR SOIL FROM DEVELOPMENT SITES REACHES THE PUBLIC STREET IT SHALL BE IMMEDIATELY REMOVED VIA SWEEPING OR OTHER METHODS OF PHYSICAL REMOVAL. DEBRIS, MUD, OR SOIL IN THE STREET MAY NOT BE WASHED OFF THE STREET OR WASHED INTO THE STORM DRAINAGE SYSTEM. STORM DRAINAGE SYSTEMS DOWNSTREAM OF A DEVELOPMENT SITE SHOULD BE PROTECTED FROM DEBRIS, MUD, OR SOIL IN THE EVENT THAT DEBRIS, MUD, OR SOIL REACHES THE DRAINAGE SYSTEM.

11.) FRANCHISE AND PRIVATE UTILITIES. THE PROPERTY OWNER OR MAIN CONTRACTOR ONSITE WILL BE RESPONSIBLE FOR RESTORING ALL EROSION AND SEDIMENT CONTROL SYSTEMS AND PUBLIC INFRASTRUCTURE DAMAGED OR DISTURBED BY UNDERGROUND PRIVATE OR FRANCHISE UTILITY CONSTRUCTION SUCH AS WATER AND SEWER SERVICE LEADS, TELEPHONE, GAS, CABLE, ETC. EROSION AND SEDIMENT CONTROL SYSTEMS MUST BE IMMEDIATELY RESTORED AFTER EACH UTILITY CONSTRUCTION.

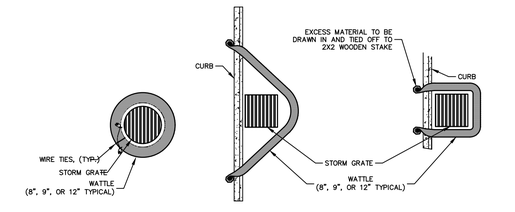

DRAIN INLET PLAN | CURBSIDE OPTION "A" PLAN | CURBSIDE OPTION "B" PLAN

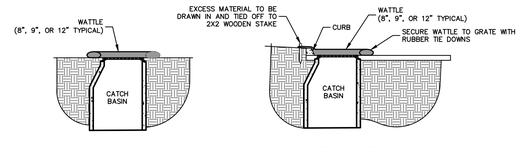

DRAIN INLET SECTION | CURBSIDE SECTION

NOTES:

1) ALL MATERIAL TO MEET SPECIFICATIONS.
2) WATTLE FILL TO MEET APPLICATION REQUIREMENTS.
3) COMPOST MATERIAL TO BE DISPERSED ON SITE, AS DETERMINED BY ENGINEER.

INLET PROTECTION

NOT TO SCALE

ENGINEERING SERVICES INC.
1207S EDITH OLD MISSOURI RD.
SPRINGDALE, ARKANSAS 72764

STORM WATER POLLUTION PREVENTION DETAILS
WESTBROOK SUBDIVISION – PHASE 2
TONTITOWN, ARKANSAS

REVISION	DATE	DESCRIPTION

© COPYRIGHT 2015, ENGINEERING SERVICES INC. 1:\2017\17963 WESTBROOK SUBDIVISION\CAD\17963 STORM WATER DETAILS.DWG

SCALE: AS SHOWN

DATE: Nov 21, 2017

ENGINEER: TJA
DRAWN BY: XXX

W.O. #: 17963

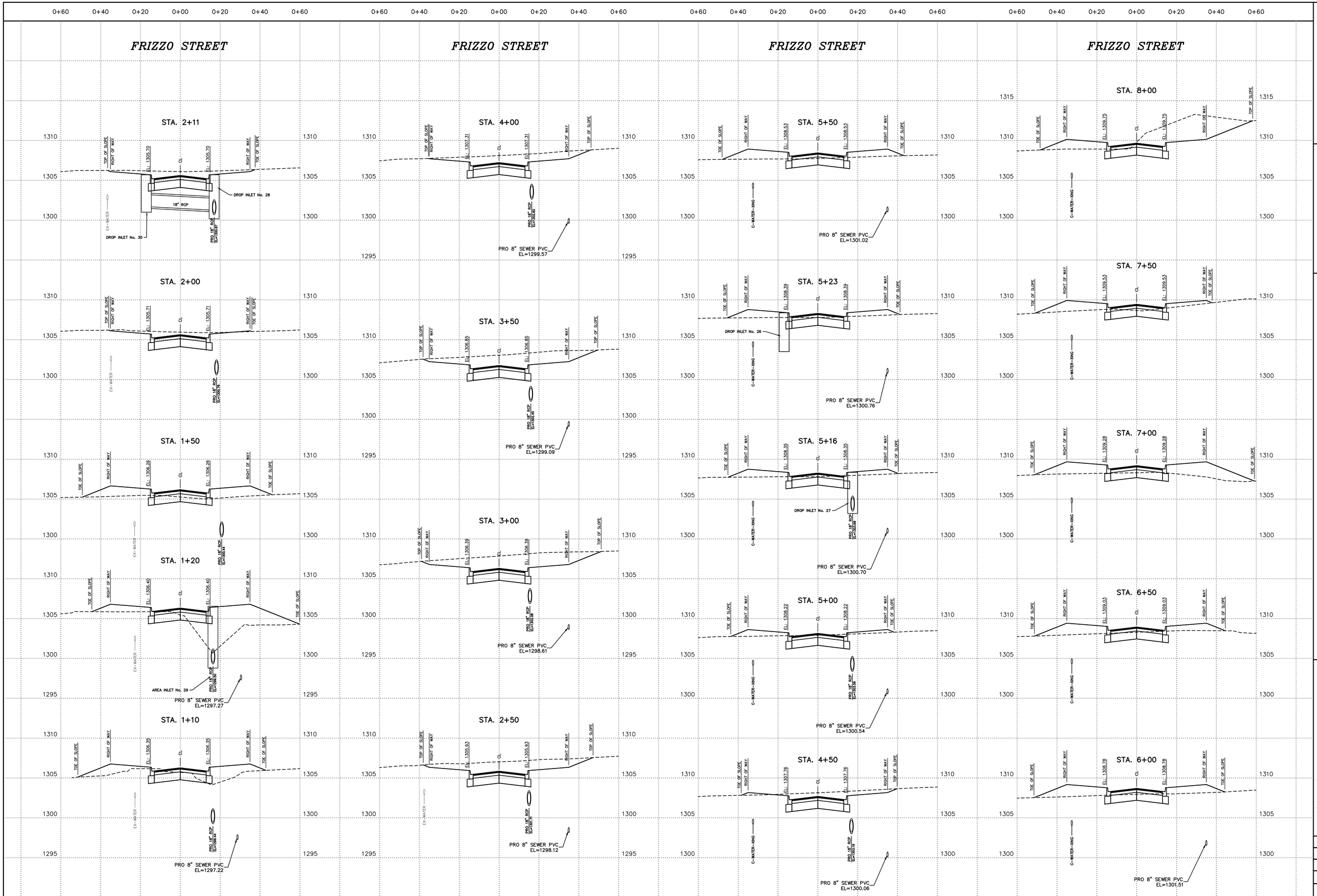

ESI
ENGINEERING SERVICES INC.
1207 SOUTH OLD MISSOURI RD.
SPRINGDALE, ARKANSAS 72764

CROSS SECTIONS
WESTBROOK SUBDIVISON - PHASE 2
TONTITOWN, ARKANSAS

REVISION	DATE	DESCRIPTION

© COPYRIGHT 2018 ENGINEERING SERVICES INC. 11:59:17 AM

SCALE: 1"=20'

DATE: Nov 22, 2017

ENGINEER: TJA
DRAWN BY: XXX

W.O. #: 17963

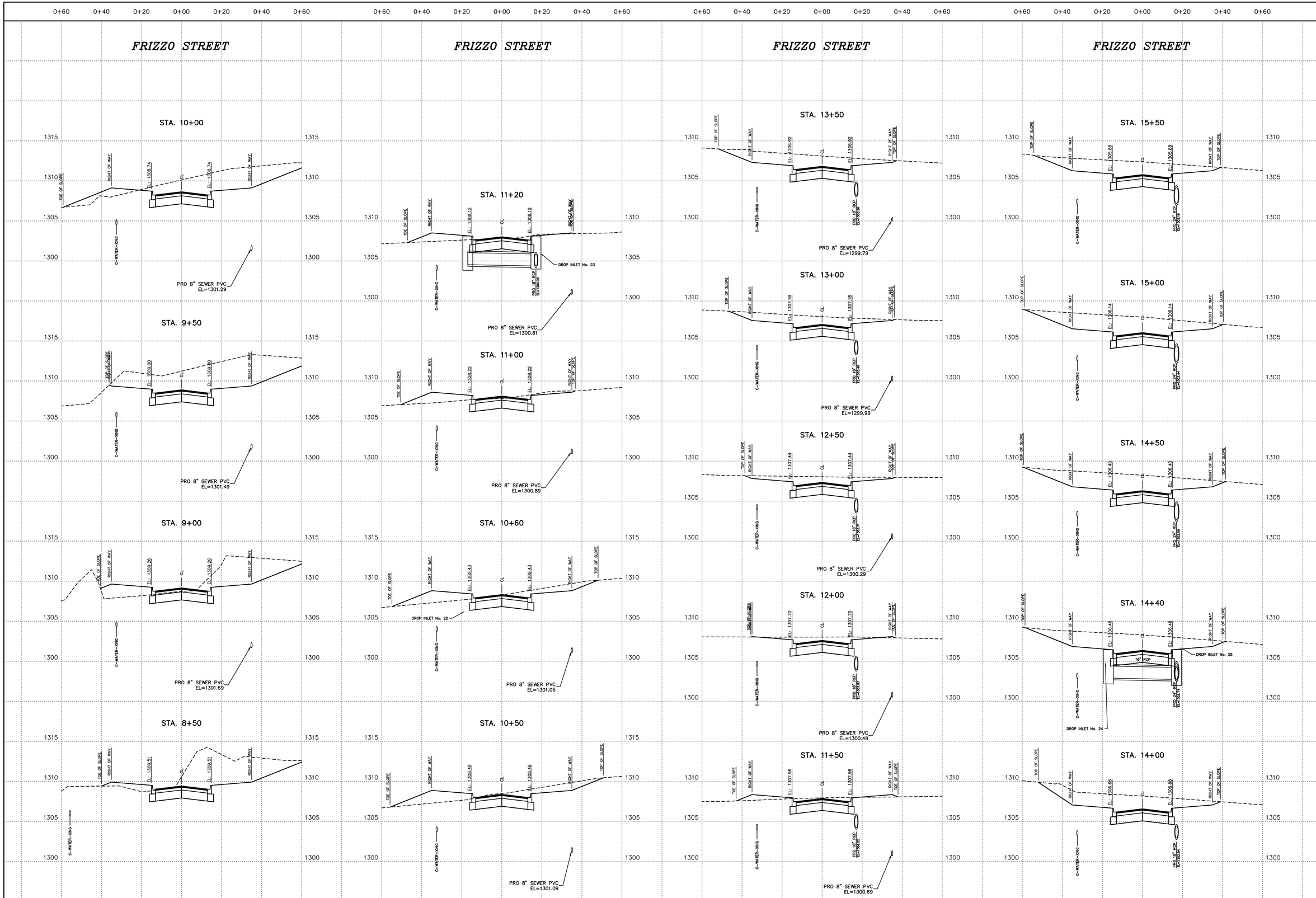

ENGINEERING SERVICES INC.
1207 SOUTH OLD MISSOURI RD.
SPRINGDALE, ARKANSAS 72764

CROSS SECTIONS
WESTBROOK SUBDIVISON – PHASE 2
TONTITOWN, ARKANSAS

REVISION	DATE	DESCRIPTION

© COPYRIGHT 2016, ENGINEERING SERVICES, INC. 1:20:17 PM
Z:\2017 PROJECTS\17963 - WESTBROOK SUBDIVISION - PHASE 2\TECHNICAL\17963 - WESTBROOK SUBDIVISION - PHASE 2.DWG

SCALE: 1"=20'

DATE: Nov 22, 2017

ENGINEER: TJA
DRAWN BY: XXX

W.O. #: 17963

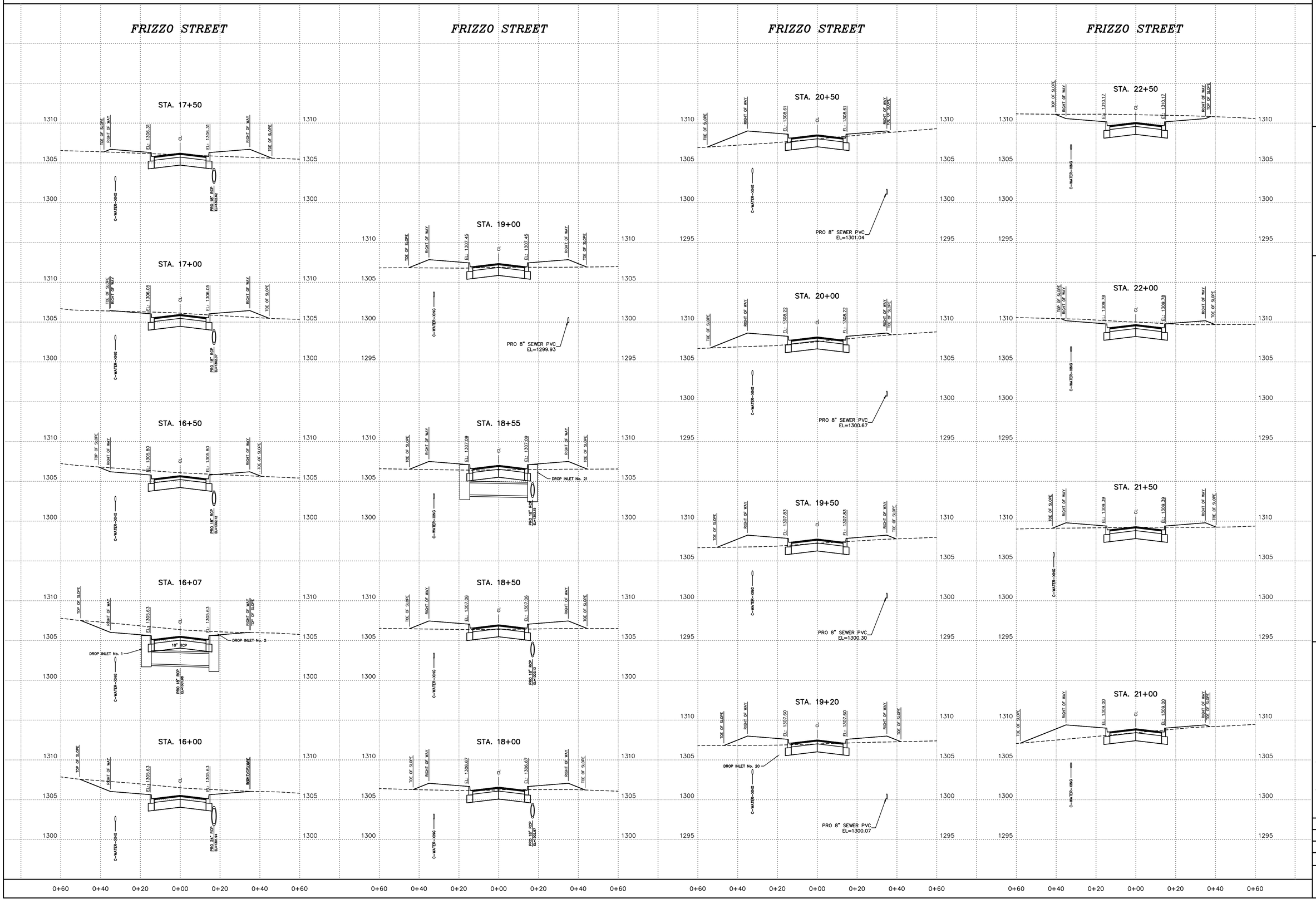

ENGINEERING SERVICES INC.
1207 SOUTH OLD MISSOURI RD.
SPRINGDALE, ARKANSAS 72764

CROSS SECTIONS
WESTBROOK SUBDIVISON - PHASE 2
TONTITOWN, ARKANSAS

REVISION	DATE	DESCRIPTION

COPYRIGHT ESI ENGINEERING SERVICES, INC. 11/20/17 04:17 PM
C:\ESI\PROJECTS\17963\CAD\17963-X-SECTIONS.DWG

SCALE: 1"=20'
DATE: Nov 22, 2017
ENGINEER: TJA
DRAWN BY: XXX
W.O. #: 17963

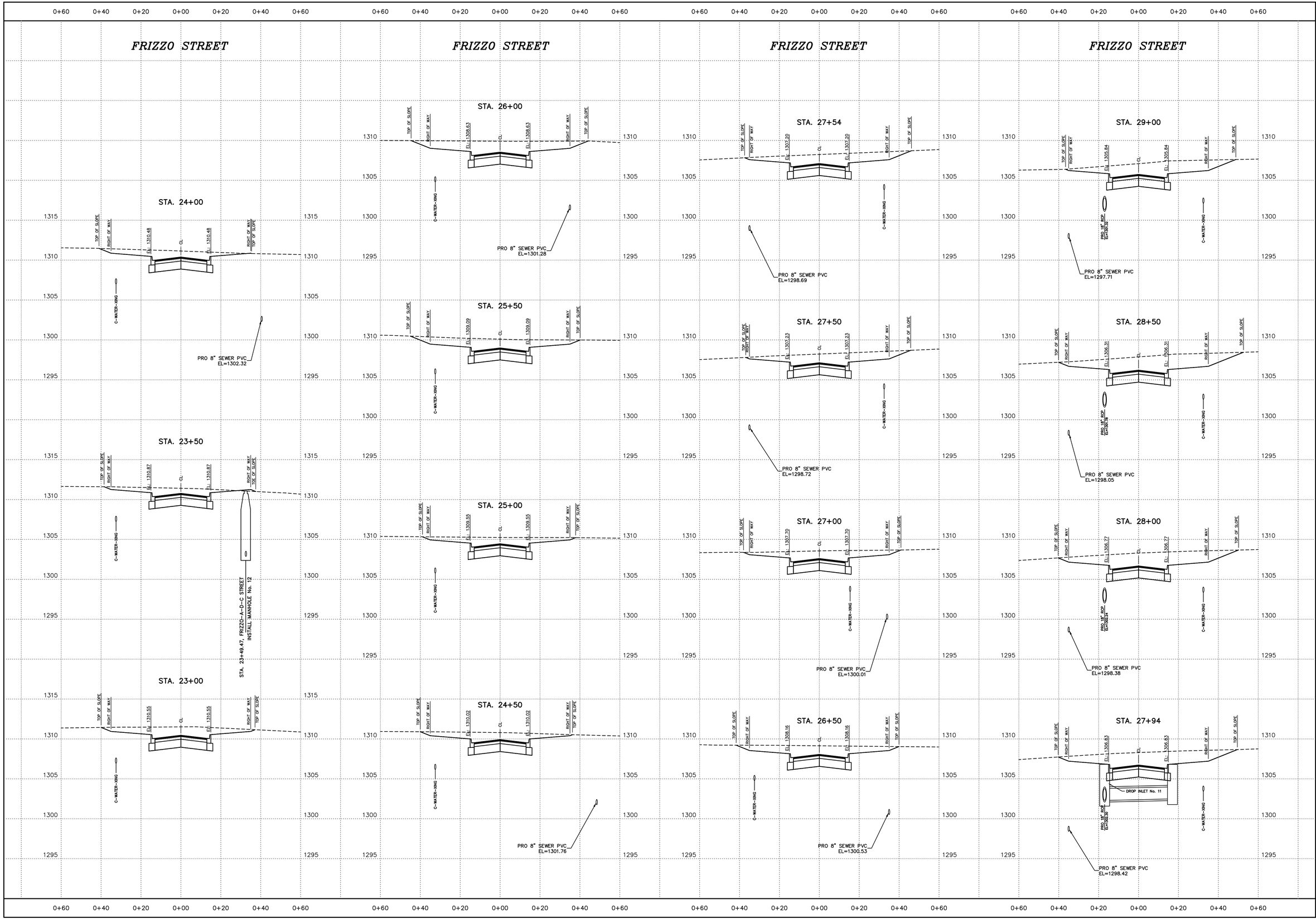

ENGINEERING SERVICES INC.
1207 SOUTH OLD MISSOURI RD.
SPRINGDALE, ARKANSAS 72764

CROSS SECTIONS
WESTBROOK SUBDIVISON - PHASE 2
TONTITOWN, ARKANSAS

REVISION	DATE	DESCRIPTION

© COPYRIGHT 2015, ENGINEERING SERVICES INC. 11-20-17 1:34:19 PM
C:\USERS\TJA\DESKTOP\WESTBROOK SUBD\17963 • WESTBROOK SUBD\17963 • SECTIONS.DWG

SCALE: 1"=20'
DATE: Nov 22, 2017
ENGINEER: TJA
DRAWN BY: XXX
W.O. #: 17963

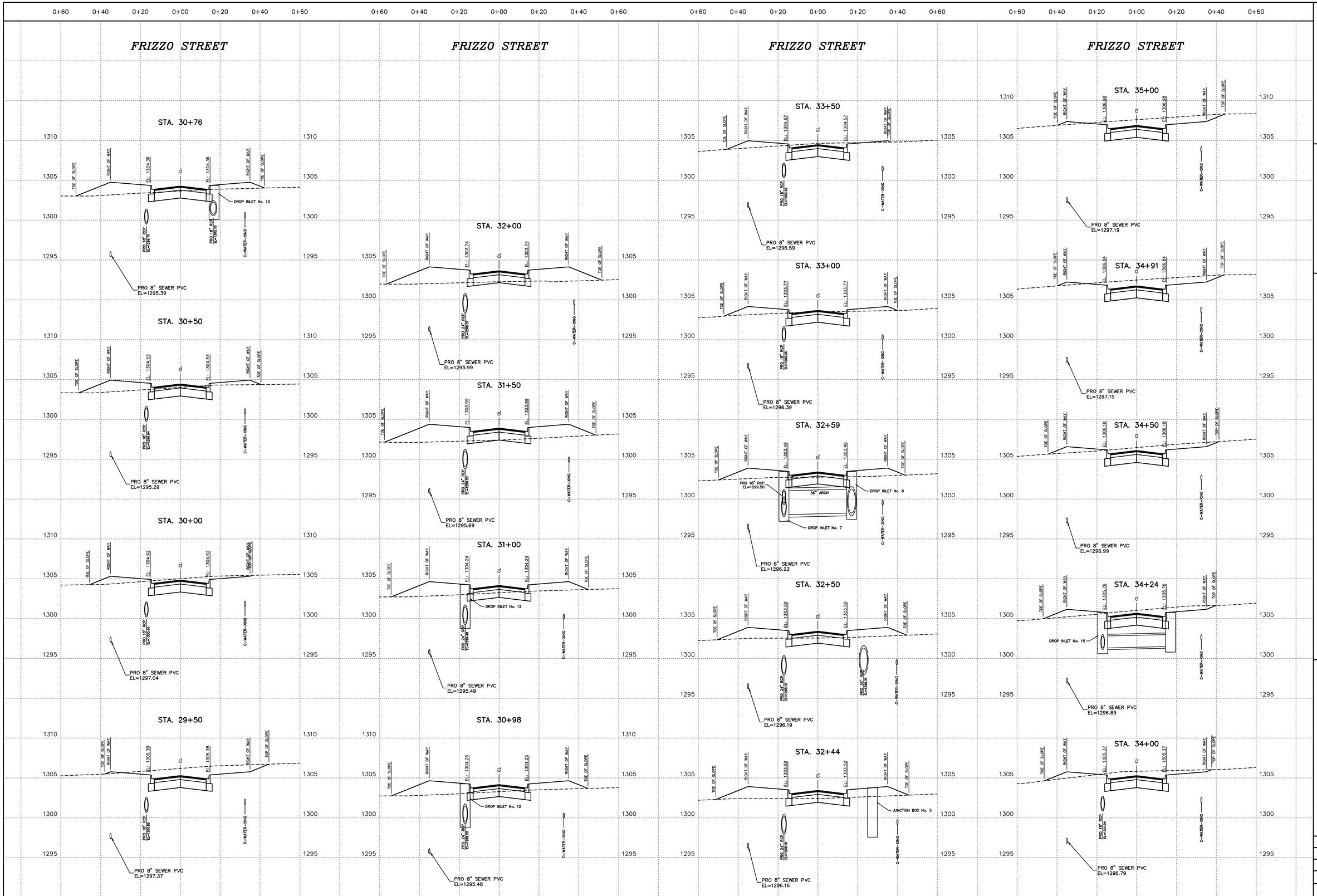

ENGINEERING SERVICES INC.
1207 SOUTH OLD MISSOURI RD.
SPRINGDALE, ARKANSAS 72764

CROSS SECTIONS
WESTBROOK SUBDIVISON - PHASE 2
TONTITOWN, ARKANSAS

REVISION	DATE	DESCRIPTION

© COPYRIGHT 2015 ENGINEERING SERVICES INC. 11/29/17 04:21 PM

SCALE: 1"=20'

DATE: Nov 22, 2017

ENGINEER: TJA
DRAWN BY: XXX

W.O. #: 17963

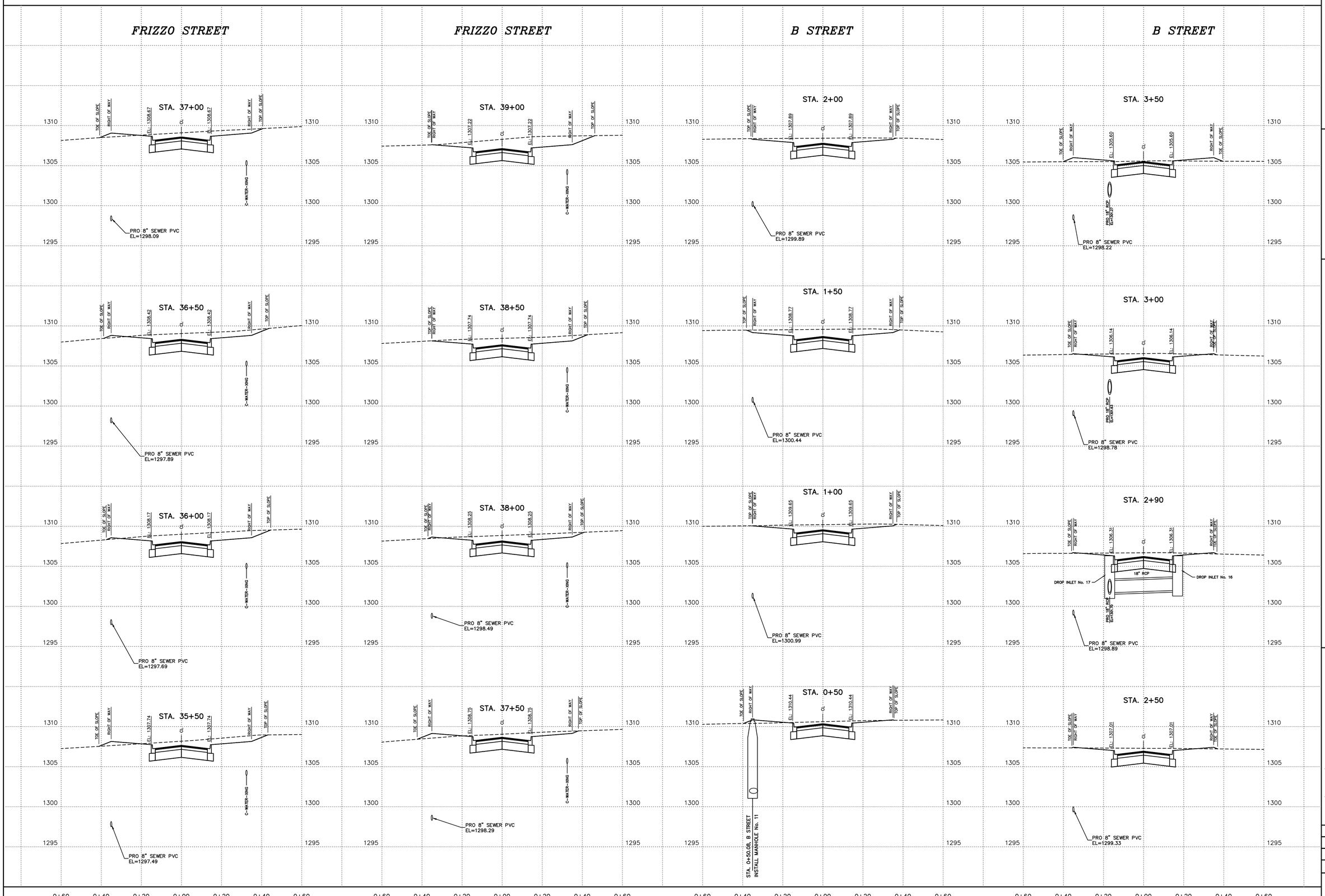

ENGINEERING SERVICES INC.
1207 SOUTH OLD MISSOURI RD.
SPRINGDALE, ARKANSAS 72764

CROSS SECTIONS
WESTBROOK SUBDIVISON - PHASE 2
TONTITOWN, ARKANSAS

REVISION	DATE	DESCRIPTION

© COPYRIGHT 2015, ENGINEERING SERVICES INC. 11/29/17 04:21 PM
F:\2017\17963-WESTBROOK SUBD-TONTITOWN\CAD\17963-X-SECTIONS.DWG

SCALE: 1"=20'

DATE: Nov 22, 2017

ENGINEER: TJA
DRAWN BY: XXX

W.O. #: 17963

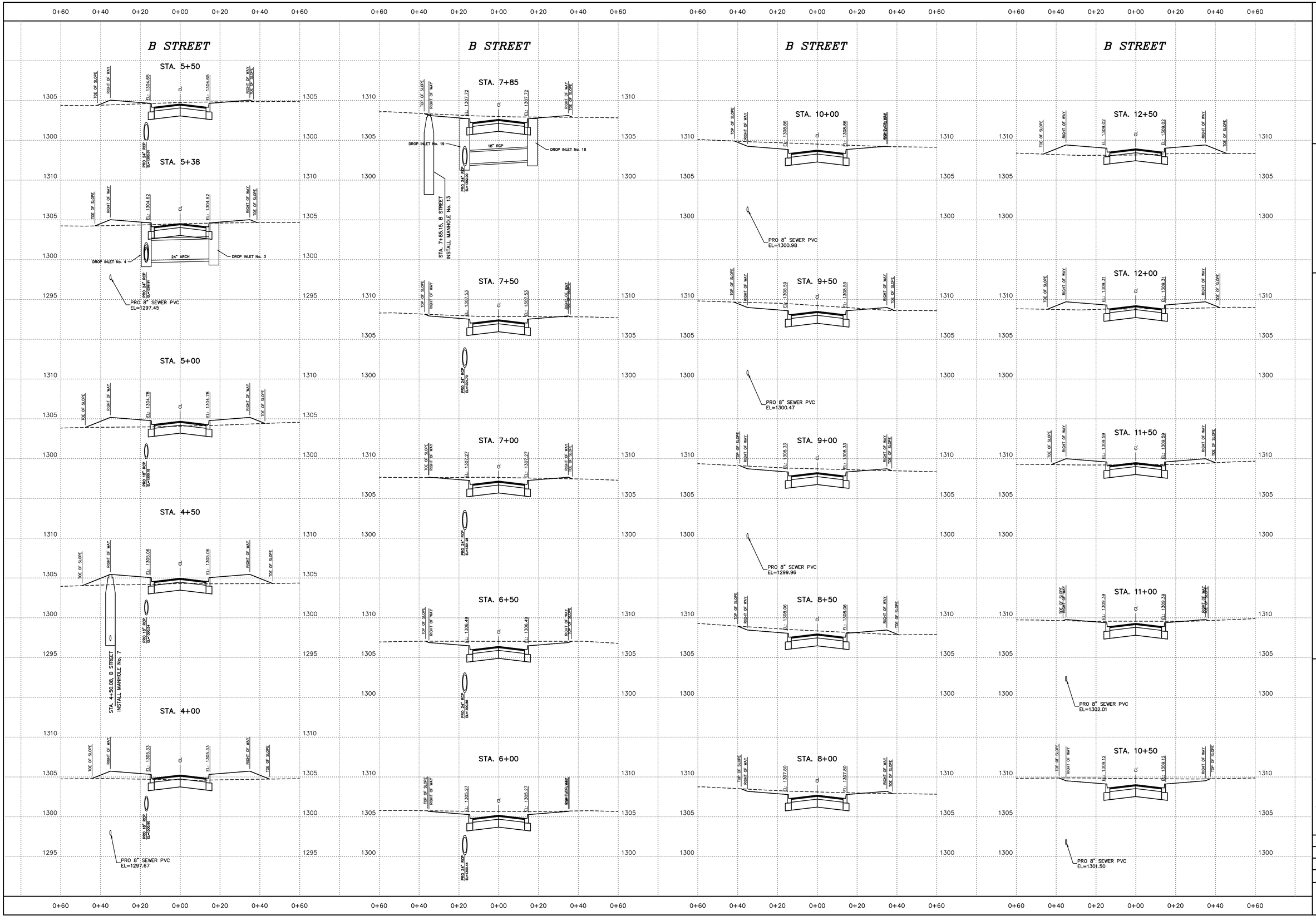

ENGINEERING SERVICES INC.
1207 SOUTH OLD MISSOURI RD.
SPRINGDALE, ARKANSAS 72764

CROSS SECTIONS
WESTBROOK SUBDIVISON - PHASE 2
TONTITOWN, ARKANSAS

REVISION	DATE	DESCRIPTION

© COPYRIGHT 2015, ENGINEERING SERVICES INC. 11:03:11 10:24 AM
T:\2017\17963 WESTBROOK SUBDIV PH2\17963 WESTBROOK SUBDIV PH2.DWG

SCALE: 1"=20'
DATE: Nov 22, 2017
ENGINEER: TJA
DRAWN BY: XXX
W.O. #: 17963

0+60 0+40 0+20 0+00 0+20 0+40 0+60

E STREET

STA. 1+50

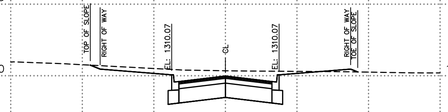

STA. 1+00

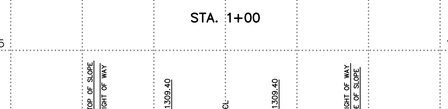

STA. 0+50

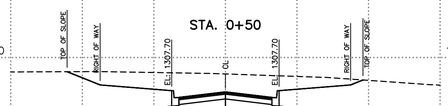

CAICHE STREET

STA. 2+00

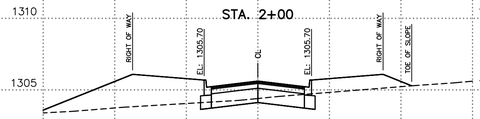

STA. 1+50

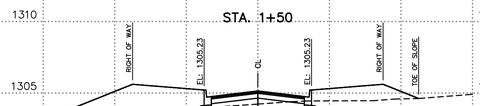

FLETCHER AVENUE

STA. 2+75

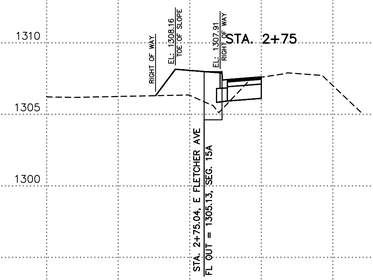

STA. 2+50

STA. 2+00

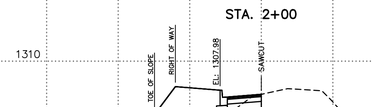

STA. 1+50

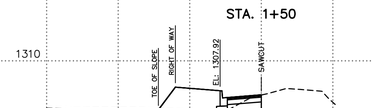

STA. 1+00

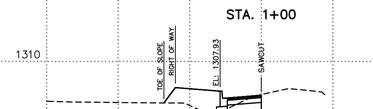

STA. 0+50

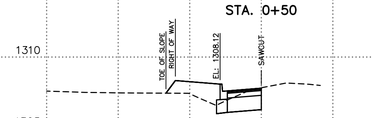

FLETCHER AVENUE

STA. 6+00

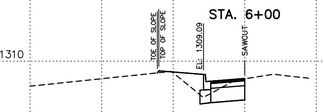

STA. 5+50

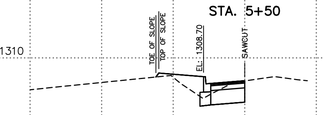

STA. 5+00

STA. 4+50

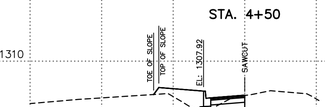

STA. 4+00

STA. 3+50

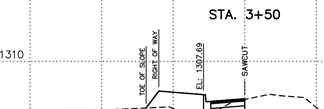

STA. 3+00

0+60 0+40 0+20 0+00 0+20 0+40 0+60

ENGINEERING SERVICES INC.
1207 SOUTH OLD MISSOURI RD.
SPRINGDALE, ARKANSAS 72764

CROSS SECTIONS
WESTBROOK SUBDIVISON – PHASE 2
TONTITOWN, ARKANSAS

REVISION	DATE	DESCRIPTION

© COPYRIGHT 2018, ENGINEERING SERVICES, INC. 11-20-17, 04:18 PM
Z:\2017-17963-WESTBROOK SUBDIVISION-PHASE 2\SECTIONS.DWG

SCALE: 1"=20'

DATE: Nov 22, 2017

ENGINEER: TJA
DRAWN BY: XXX

W.O. #: 17963

FLETCHER AVENUE

STA. 9+50

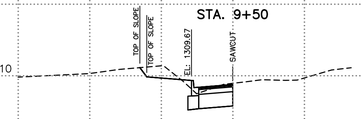

STA. 9+00

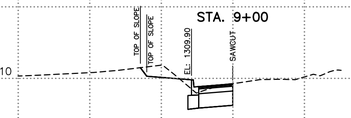

STA. 8+50

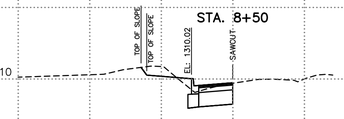

STA. 8+00

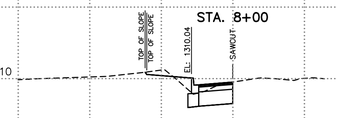

STA. 7+50

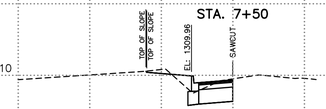

STA. 7+00

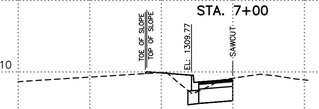

STA. 6+50

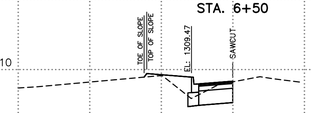

FLETCHER AVENUE

STA. 13+00

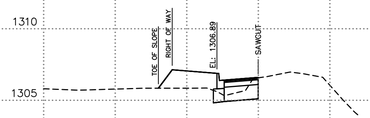

STA. 12+50

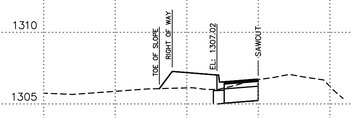

STA. 12+00

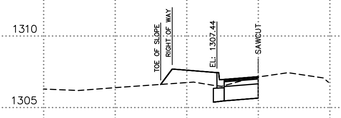

STA. 11+50

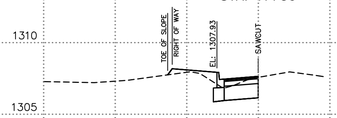

STA. 11+00

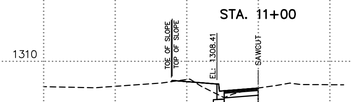

STA. 10+50

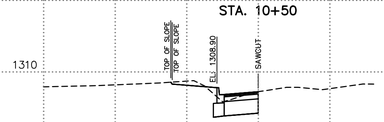

STA. 10+00

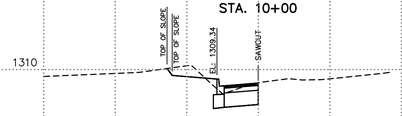

FLETCHER AVENUE

STA. 15+00

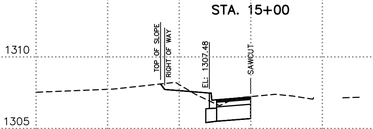

STA. 14+50

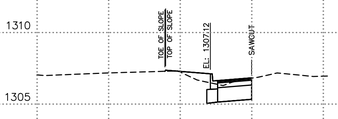

STA. 14+00

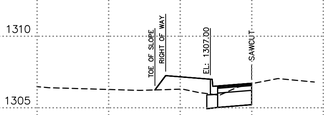

STA. 13+50

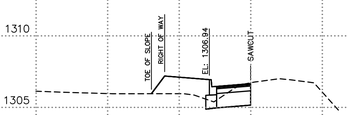

STA. 13+25

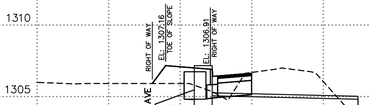

STA. 13+24.70, E FLETCHER AVE
FL IN = 1304.95, SEG. 13A
FL OUT = 1303.57, SEG. 13B

ENGINEERING SERVICES INC.
1207 SOUTH OLD MISSOURI RD.
SPRINGDALE, ARKANSAS 72764

CROSS SECTIONS
WESTBROOK SUBDIVISON – PHASE 2
TONTITOWN, ARKANSAS

REVISION	DATE	DESCRIPTION

© COPYRIGHT 2015 ESI ENGINEERING SERVICES INC. 11/20/17 14:23 PM
T:\ESI\2017\17963\WORKING\17963-1-SECTIONS.dwg

SCALE: 1"=20'
DATE: Nov 22, 2017
ENGINEER: TJA
DRAWN BY: XXX
W.O. #: 17963